

# City of Benicia

## Carquinez Strait

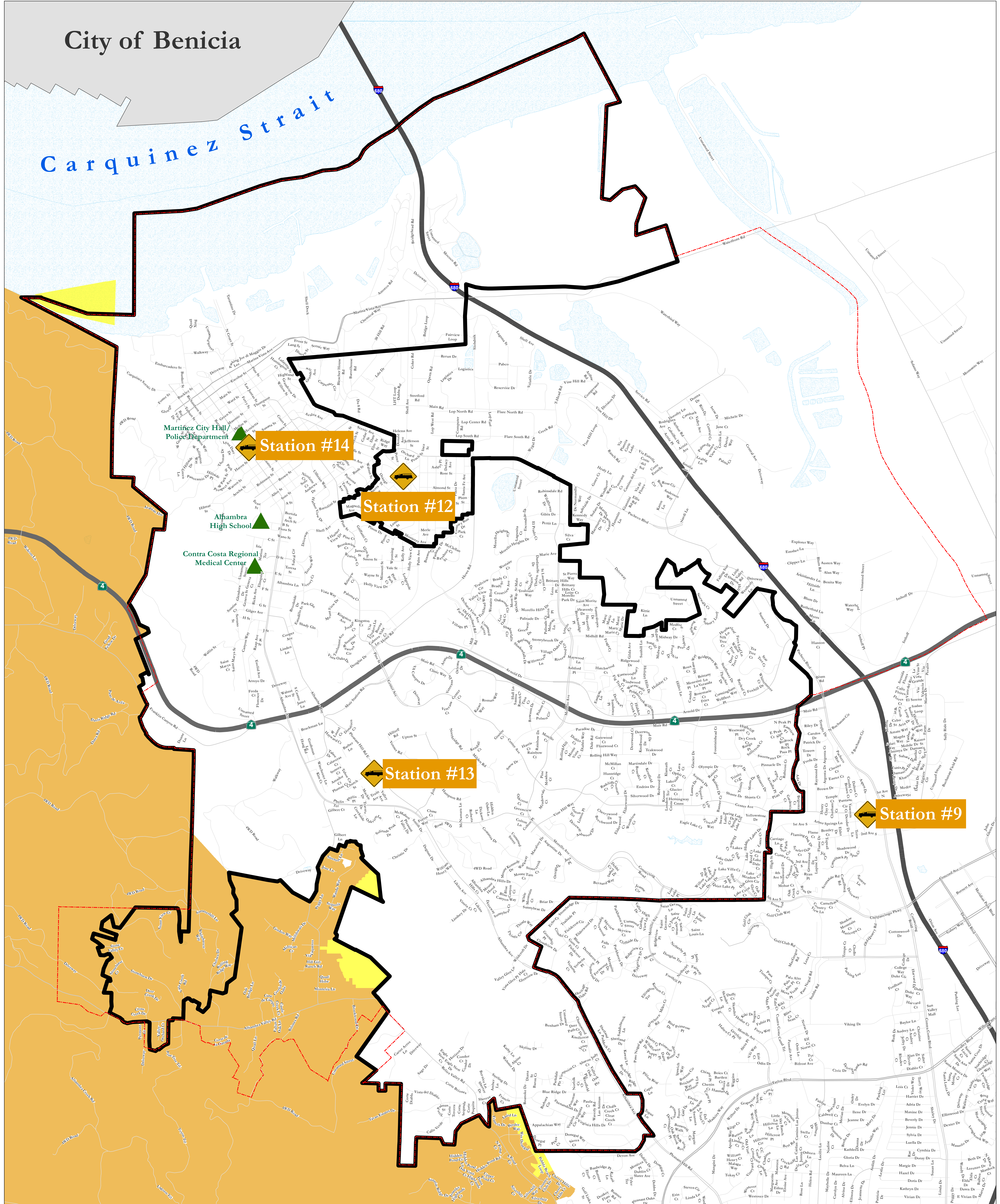






Figure 8-4. CAL FIRE Wildfire Zones in State Responsibility Area  
 DISCLAIMER: This map was developed for general planning usage. The City of Martinez is not responsible nor liable for use of this map beyond its intended purpose.

Last Edited: July 25, 2022  
 Martinez General Plan 2035  
 Map Produced by the City of Martinez  
 Community and Economic Development Dept.  
 525 Henrietta St. Martinez, CA 94553  
 (925) 372-3500



	City Limits
	Sphere of Influence
<b>State Responsibility Area</b>	
	Moderate Hazard
	High Hazard





Miles