

City of Benicia

Carquinez Strait

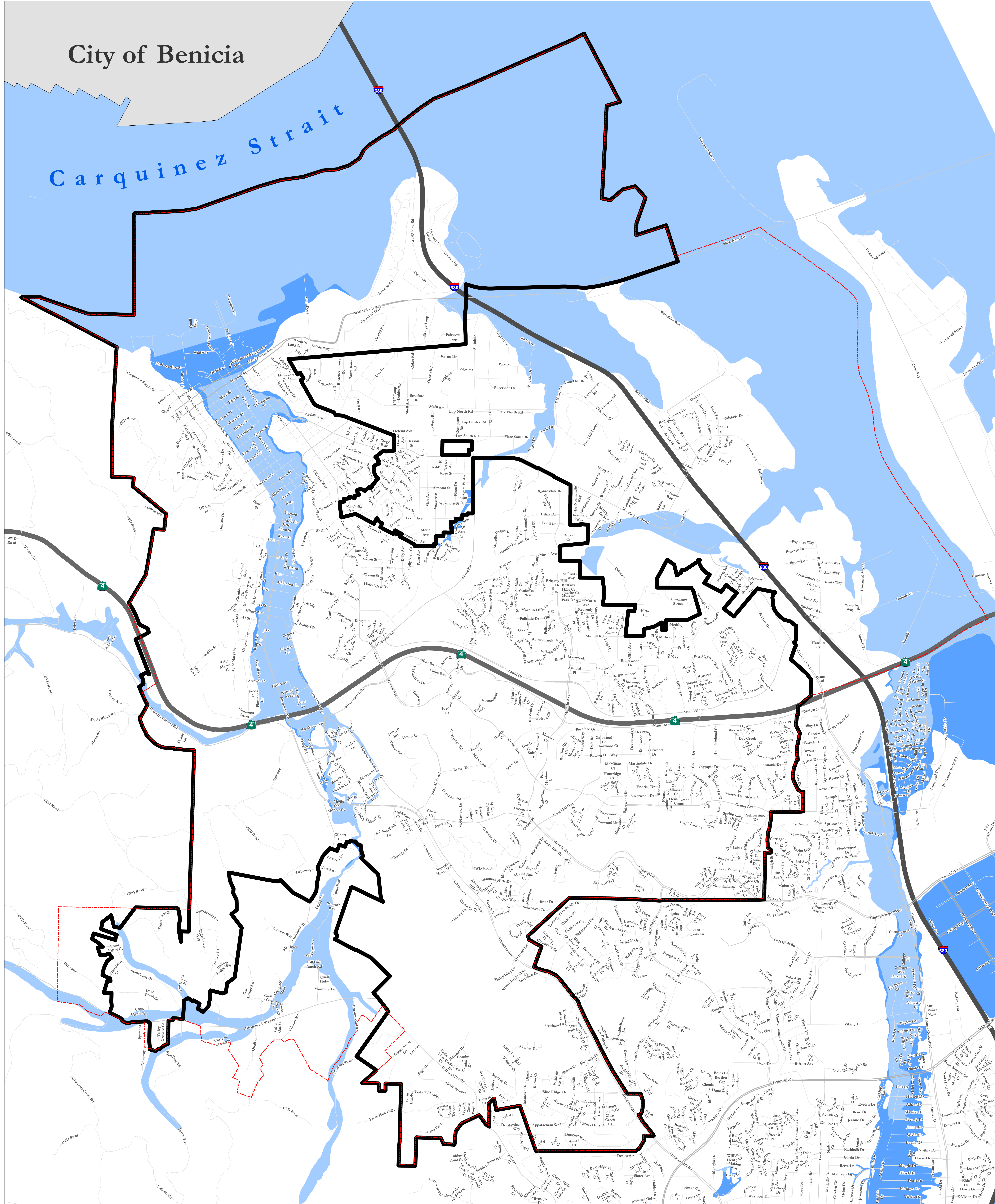






Figure 2-3. Flood Prone Areas

DISCLAIMER: This map was developed for general planning usage. The City of Martinez is not responsible nor liable for use of this map beyond its intended purpose.

Last Edited: July 25, 2022
 Martinez General Plan 2035
 Map Produced by the City of Martinez
 Community and Economic Development Dept.
 525 Henrietta St. Martinez, CA 94553
 (925) 372-3500



-  City Limits
-  Sphere of Influence
-  FEMA 100 Year Flood Zone
-  FEMA 500 Year Flood Zone

