



PTAP-23, Pavement Management Program Update

Final Report

NCE Project No. 55.159.55

March 2023



Richmond, CA

501 Canal Blvd. Suite I
Richmond, CA 94804



City of Martinez

525 Henrietta Street,
Martinez, CA 94553

Final Report
PTAP-23, Pavement Management Program Update
Martinez, CA

March 2023

Prepared for:

City of Martinez
525 Henrietta St.,
Martinez, California 94553

Prepared by:




Abu Asib, Ph.D., E.I.T.
Project Engineer I



Debaroti Ghosh, Ph.D., E.I.T.
Project Engineer II



Mei-Hui Lee, Ph.D., P.E.
Associate Engineer



NCE

501 Canal Blvd. Suite I
Richmond, CA 94804
(510) 215-3620
NCE Project No. 55.159.55

The preparation of this report has been financed in part by grants from the Federal Highway Administration, U.S. Department of Transportation.

The contents of this report do not necessarily reflect the official views or policy of the U.S. Department of Transportation

This Page Intentionally Left Blank

Executive Summary

In 2022, Nichols Consulting Engineers, Chtd. (NCE) was selected by the Metropolitan Transportation Commission (MTC) to update the City of Martinez's pavement management program (PMP) as part of the Pavement Management Technical Assistance Program, Round 23 (P-TAP 23). This report summarizes the results of the 2022 update and its purpose to help educate policy makers about the current condition of the street network and the impact of various funding scenarios on future network condition.

The City is responsible for maintaining approximately 121.6 centerline miles of streets, which represents a substantial investment of approximately \$282.9 million. In 2022, NCE collected pavement condition data throughout the network using the Metropolitan Transportation Commission (MTC) modified ASTM survey procedures. The survey data was entered into StreetSaver[®], which the City uses as a decision-support tool.

Overall, the City's maintained pavement network is currently in "Fair" condition with an average pavement condition index (PCI) of 69. Approximately 50.2 percent of the network is in "Good" condition and 15.5 percent is in "Poor" or "Failed" condition.

The budget needs analysis indicated that the City needs to spend approximately \$52.9 million over the next five years to bring the street network to a condition that can be maintained with ongoing preventive maintenance in the most cost-effective way. Three alternative budget scenarios were performed to illustrate the impacts of different funding levels. The following table lists each scenario with its corresponding five-year budget, network PCI and deferred maintenance at the end of the analysis period.

Scenario	Description	5-Year Budget (\$M)	2027 PCI	2027 Deferred Maintenance (\$M)
1	Existing Funding with Workplan 2023 ¹	30.1	71	39.8
2	Maintain PCI at 69	25.6	69	45.3
3	Increase PCI by 5 Points	41.1	74	28.3

NCE recommends that the City pursue Scenario 3, which will increase the overall network PCI to 74, increase the portion of the network in "Good" condition and reduce deferred maintenance significantly. This scenario will require \$41.1 million over the next five years.

¹ This scenario includes the selected sections for 2023 from the five-year workplan (2023 – 2027) developed with City's maintenance and rehabilitation strategies in 2022.

Table of Contents

1	Introduction and Background	1
2	Network Summary	2
3	Pavement Condition	3
4	Maintenance and Rehabilitation Strategies	6
5	Budget Analyses	8
5.1	Budget Needs Analysis	9
5.2	Scenario 1: Existing Funding with Workplan 2023 (\$30.1M/5 Years).....	10
5.3	Scenario 2: Maintain PCI at 69 (\$25.6M/5 Years)	11
5.4	Scenario 3: Increase PCI by 5 points (\$41.1M/5 Years)	12
5.5	Scenarios Comparison.....	13
6	Conclusions and Recommendations	16

List of Figures

Figure 1.	Examples of Streets with Different PCIs	3
Figure 2.	Pavement Network Breakdown by Functional Classification.....	4
Figure 3.	PCI Comparison among Neighboring Agencies.....	5
Figure 4.	Costs of Maintaining Pavements Over Time.....	7
Figure 5.	PCI vs Deferred Maintenance for Scenario 1	10
Figure 6.	PCI vs Deferred Maintenance for Scenario 2	11
Figure 7.	PCI vs Deferred Maintenance for Scenario 3	12
Figure 8.	Comparison of Annual PCI by Scenario	13
Figure 9.	Comparison of Annual Deferred Maintenance by Scenario	14
Figure 10.	Comparison of Pavement Condition Breakdown by Scenario.....	15

List of Tables

Table 1. Network Summary Statistics 2
Table 2. Pavement Condition Breakdown by Functional Classification 4
Table 3. Summary Results for Budget Needs Analysis..... 9
Table 4. Summary Results for Scenario 1 10
Table 5. Summary Results for Scenario 2 11
Table 6. Summary Results for Scenario 3 12

List of Appendices

Appendix A

Section Description Inventory

Appendix B

Maintenance and Rehabilitation Decision Tree

Appendix C

Budget Needs Analysis Results

Appendix D

Budget Scenario Results

Appendix E

Pavement Condition Maps

Appendix F

Sections Selected For Treatment – Scenario 3: Increase PCI by 5 Points

Appendix G

Quality Management Report

1 Introduction and Background

In 2022, Nichols Consulting Engineers, Chtd. (NCE) was selected by the Metropolitan Transportation Commission (MTC) to update the City of Martinez 's (City) pavement management program (PMP) as part of the Pavement Management Technical Assistance Program, Round 23 (P-TAP 23). In general, PMPs are "designed to provide objective information and useful data so that ... managers can make more consistent, cost effective and defensible decisions related to the preservation of a pavement network."²

To update the City's PMP, NCE performed pavement condition surveys for the entire street network using the Metropolitan Transportation Commission (MTC) modified³ ASTM D6433⁴ survey procedures. The surveys did not include non-pavement issues such as traffic, safety and street hazards, geometric issues, shoulders, sidewalks, curb and gutters, drainage issues, or immediate maintenance needs.

After inspection, all survey data was entered into the City's StreetSaver[®] database, and pavement condition index (PCI) calculations were performed. Consequently, NCE met with City staff and reviewed and updated the City's decision tree including maintenance and rehabilitation (M&R) strategies treatment unit costs. A budget needs was then performed, and three budget scenarios were analyzed for the street network.

This report answers the following questions for City of Martinez:

- What does the City's pavement network include?
- What is the current condition of the pavement network?
- What is the City's current M&R strategies?
- How much funding is required to perform all needed M&R treatments over the next five years?
- What effect will City's existing funding and other funding levels have on the network condition and deferred maintenance?

² AASHTO "Guidelines for Pavement Management Systems." American Association of State Highway and Transportation Officials, Washington DC, July 1990.

³ PCI Distress Identification Manuals (AC 4th Edition, PCC 3rd Edition), Metropolitan Transportation Commission, San Francisco, CA March 2016.

⁴ ASTM D6433-18 Standard Practice for Roads and Parking Lots Pavement Condition Index Surveys, ASTM International, West Conshohocken, PA 2018, astm.org.

2 Network Summary

The City is responsible for maintaining approximately 121.6 centerline miles of pavement, or 943 pavement sections. The network is composed primarily of asphalt concrete (AC) pavement with 23 other composite (AC over Portland cement concrete (AC/PCC)/gravel (G)/surface treated (ST)) pavement sections. Gravel sections are not included in the following discussion and analysis. Table 1 summarizes the street network by functional classification.

Table 1. Network Summary Statistics

Functional Class	Number of Sections	Centerline Miles	Lane Miles	Network Area (%)
Arterial	63	18.3	44.4	19.7
Collector	102	21.3	44.5	16.9
Residential/Local	778	82.0	144.1	63.4
Total	943	121.6	233.0	100.0

The street network replacement cost is estimated to be approximately \$282.9 million. This can be viewed as the value of the pavement network and is the amount needed to fund a reconstruction of the entire paved network. It does not include related infrastructure assets such as sidewalks, signals, markings, signs, or storm drains.

3 Pavement Condition

Pavement condition is typically quantified using the pavement condition index (PCI), which ranges from 100 (best) to 0 (worst). Pavement condition is affected by the environment, traffic loads and volumes, construction materials, and age. Figure 1 shows example photos of City streets with varying PCIs.

The PCI scale is divided into four general condition categories. Pavements in "Good" condition have a PCI at or above 70, pavements in "Fair" condition have a PCI between 50 and 69, pavements in "Poor" condition have a PCI between 25 and 49, and finally pavements in "Failed" condition have a PCI below 25.



Figure 1. Examples of Streets with Different PCIs

A list of all sections in the network along with their attributes, including the PCI at the time of last inspection, is provided in Appendix A. For convenience, there are two listings – one sorted alphabetically by street name and the other sorted by descending PCI.

The current average PCI for the network is 69. This value is an area-weighted calculation performed in StreetSaver® and is based on the condition survey performed in 2022. Figure 2 breaks down the current network PCI by functional classification. As shown, the collectors have the highest average PCI at 73, with the residential following at 70, and arterials at 65. The average pavement condition for the entire network falls in the “Fair” condition category.

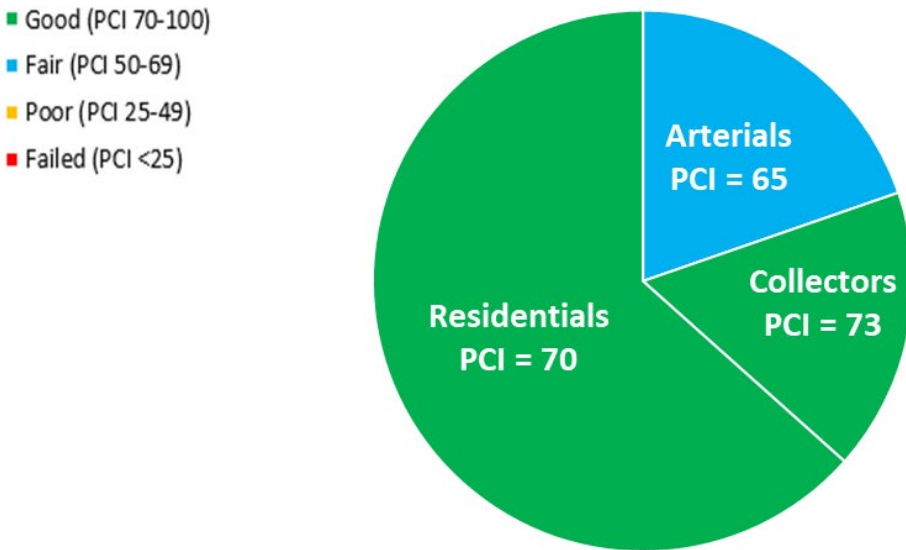


Figure 2. Pavement Network Breakdown by Functional Classification

Table 2 summarizes the network pavement condition by condition category and functional classification. Approximately half of the network is in “Good” condition, about 34.3 percent in “Fair” condition, and the rest 15.5 percent in “Poor” and “Failed” condition.

Table 2. Pavement Condition Breakdown by Functional Classification

Condition Category	PCI Range	Arterial (%)	Collector (%)	Residential (%)	Entire Network (%)
Good	70-100	8.0	8.5	33.7	50.2
Fair	50-69	4.4	6.6	23.3	34.3
Poor	25-49	7.3	1.7	4.6	13.6
Failed	<25	0.0	0.1	1.8	1.9
Total	-	19.7	16.9	63.4	100.0

Figure 3 illustrates a PCI comparison among neighboring agencies. The statewide average PCI from California Statewide Local Streets and Roads Needs Assessment⁵ is also included for comparison. The City’s PCI is in the middle group comparing to neighboring agencies and is higher than the statewide average.

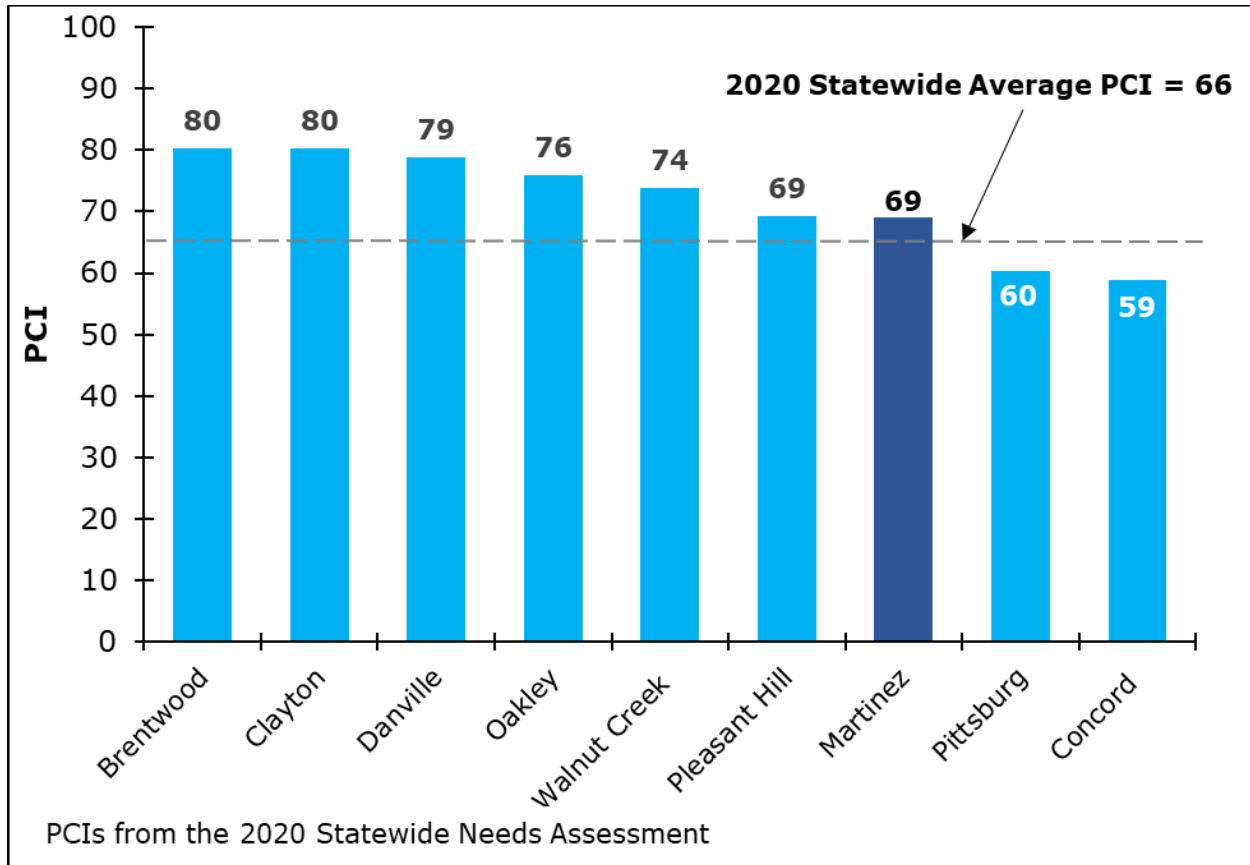


Figure 3. PCI Comparison among Neighboring Agencies

⁵ The 2020 California Statewide Local Streets and Roads Needs Assessment can be accessed here ([Statewide-2020-Local-Streets-and-Roads-Needs-Assessment-Final-Report-August-2021.pdf](https://www.savecaliforniastreet.org/files/Statewide-2020-Local-Streets-and-Roads-Needs-Assessment-Final-Report-August-2021.pdf) (savecaliforniastreet.org))

4 Maintenance and Rehabilitation Strategies

The City's current M&R strategies include recyclable and cost-effective treatments. In general, crack seal, slurry seal and/or microsurfacing will be applied to pavements in "Good" condition; pavements in "Fair" condition will receive microsurfacing, cape seal or a thin hot mix asphalt (HMA) overlay; pavements in "Poor" condition will receive a Rubberized HMA overlay or a cold-in-place recycling (CIR) with a thick HMA overlay; and finally, pavements in "Failed" condition will receive Full-depth reconstruction (FDR) with a thick HMA Overlay. The City's M&R strategies are formalized into a decision tree⁶ (presented in Appendix B), which is instrumental in performing the budget needs analysis and budget scenarios.

Experience and research have shown that it costs much less to maintain pavement in good condition than to repair pavement that has already failed. As shown in Figure 4, by allowing pavements to deteriorate, streets that once cost \$6.25/square yard (SY) to seal may soon cost \$54.75/SY to overlay, or \$118.75/SY to reconstruct. In other words, delaying repairs can significantly increase repair costs. Note that surface seal can be placed on approximately 19 times as many lane miles as those requiring reconstruction.

⁶ Note: The StreetSaver® Maintenance and Rehabilitation Decision Tree" divides the "Fair" condition category to separate pavements with primarily non-load related distresses (e.g. longitudinal cracking) from those with load-related distresses (alligator cracking).

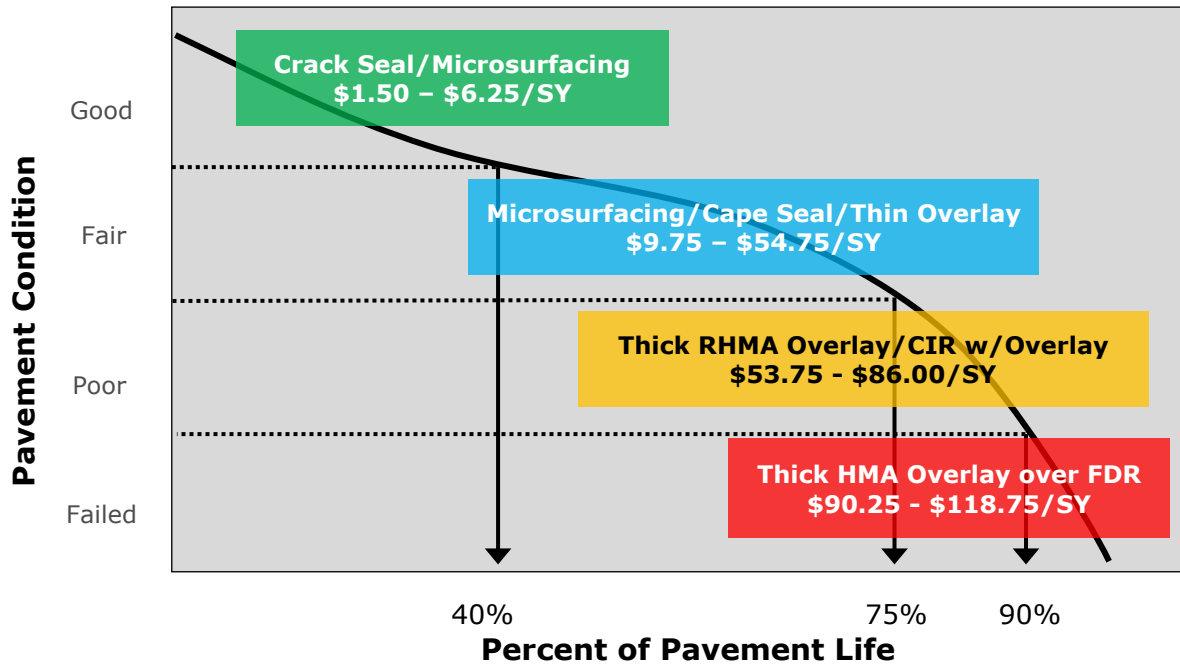


Figure 4. Costs of Maintaining Pavements Over Time

5 Budget Analyses

Based on the principle that it costs less to maintain streets in good condition than it does to repair those that have failed, cost-effective PMPs employ strategies that eliminate the deferred maintenance⁷ and then maintain the network with on-going preventive maintenance. Such strategies bring the network condition to an optimal PCI that can be maintained over time.

The first step in developing such a cost-effective strategy is to determine the total maintenance budget needs of the network. The next step is to conduct alternative budget scenario analyses. In consultation with the City, four funding scenarios were selected for analysis and performed using StreetSaver®:

- **Scenario 1: Existing Funding with Workplan 2023** – This scenario assumes that City will spend approximately \$6.0 million per year on pavement M&R over the next five years. It includes the projects scheduled for 2023, obtained from the 5-Year Workplan developed by NCE in coordination with the City.
- **Scenario 2: Maintain PCI at 69** – This scenario aims to sustain the overall network PCI at 69 over the next five years.
- **Scenario 3: Increase PCI by 5 Points:** This scenario aims to improve the network PCI to 74 over the next five years.

The budget needs analysis and budget scenarios are presented in the following subsections. The detailed results of the budget needs analysis are provided in Appendix C. The detailed results of the budget scenarios are provided in Appendix D. Additionally, maps illustrating the current pavement condition and the projected 2027 pavement condition for each scenario are provided in Appendix E.

⁷ Deferred maintenance is M&R not performed due to insufficient funding.

5.1 BUDGET NEEDS ANALYSIS

The total budget needs for the network represents the cost associated with performing M&R treatments at the optimal time – optimal meaning the PCI is maximized and the cost is minimized – over the analysis period. This was done by performing a budget needs analysis in StreetSaver® with an inflation rate of 3.5 percent for an analysis period of five years.

The results of the budget needs analysis are presented in Table 3. The total budget needs for the entire network for the next five years are estimated to be \$52.9 million. Of the total budget needs, approximately \$5.3 million (10.0 percent) is devoted to preventive maintenance, while the rest is allocated for more costly rehabilitation and reconstruction treatments.

Table 3. Summary Results for Budget Needs Analysis

Year	2023	2024	2025	2026	2027	Total
Budget Needs (\$M)	38.9	2.8	4.2	6.6	0.4	52.9
Treated PCI	83	80	80	80	79	N/A
Untreated PCI	69	67	65	62	60	N/A

If the City follows this ideal strategy, the average network PCI will immediately increase, as a large amount of deferred maintenance⁸ is addressed in the first year, and then stabilize around 80. This type of budget, that addresses all the deferred maintenance in the first year, is known as front-loaded. Alternatively, if no maintenance is performed over the next five years the network PCI will drop to 60 by 2027.

⁸ Note: The budget needs for the first year of the analysis represents the City's current deferred maintenance value.

5.2 SCENARIO 1: EXISTING FUNDING WITH WORKPLAN 2023 (\$30.1M/5 YEARS)

This scenario assumes the City will spend approximately \$6 million per year for pavement M&R over the next five years. It also includes scheduled projects only for 2023 which are currently under design and will be constructed in spring 2023. The City has assigned NCE with the task of updating the workplan for the next five years (2024-2028). The preliminary workplan will be reviewed and approved by Franchise/Public Infrastructure Subcommittee public workshop and City Council in early 2023. Consequently, the preliminary projects for 2024 to 2027 were not included in this scenario. As shown in Table 4 and Figure 5, the network PCI will increase to 71 in 2023 and will be maintained at the same level by the end of 2027, therefore, getting the average network PCI to “Good” condition. In addition, the deferred maintenance will be maintained at the current level as \$39.8 million by 2027. In this scenario, 61.4 percent of the network will be in “Good” condition and total 13.7 percent will be in “Poor” and “Failed” condition.

Table 4. Summary Results for Scenario 1

Year	2023	2024	2025	2026	2027	Total
Budget (\$M)	6.1*	6.0	6.0	6.0	6.0	30.1
Deferred Maintenance(\$M)	32.6	33.1	34.1	38.8	39.8	N/A
Treated PCI	71	71	71	70	71	N/A

*Includes scheduled projects for 2023

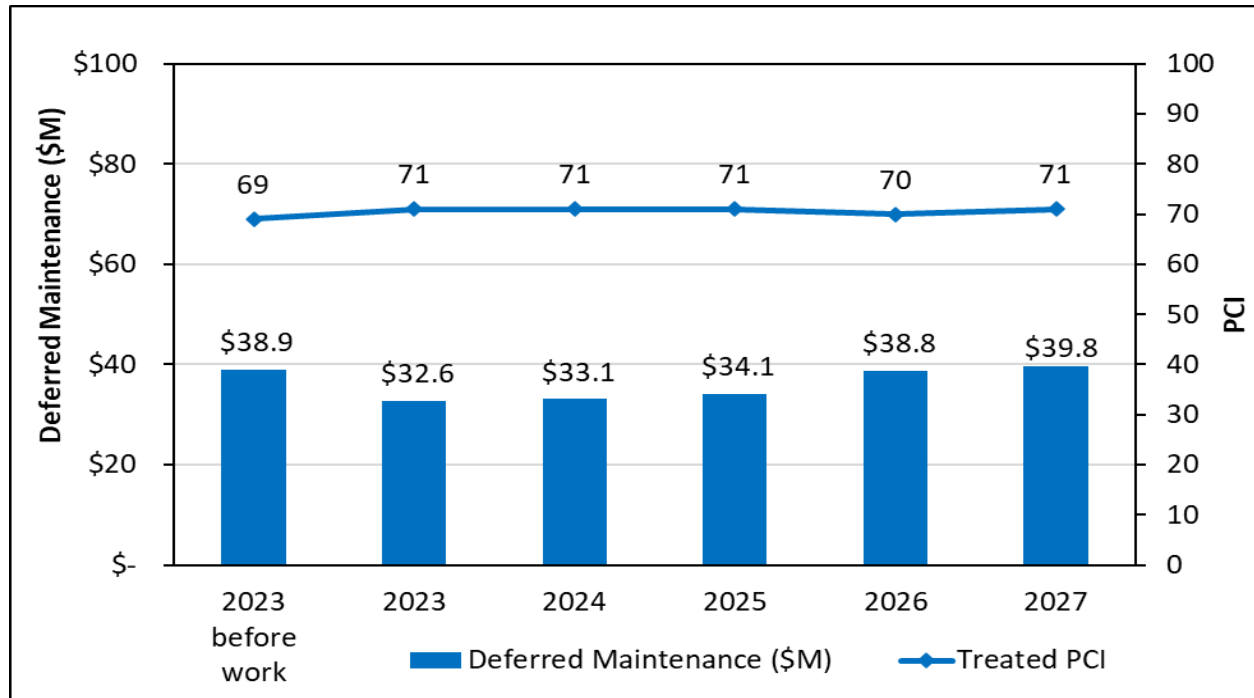


Figure 5. PCI vs Deferred Maintenance for Scenario 1

5.3 SCENARIO 2: MAINTAIN PCI AT 69 (\$25.6M/5 YEARS)

This scenario aims to sustain the overall network PCI at 69. Given that it is a lower goal than Scenario 1, the estimated financial commitment required to accomplish this goal is \$25.6 million over five years. It also includes the 2023 schedule projects that will be constructed in spring 2023. As shown in Table 5 and Figure 6, the network PCI will be stabilized at 69 with \$45.3 million of deferred maintenance by 2027. By that time, about 54.2 percent of the network will remain in “Good” condition with less than 5 percent of the network in “Failed” condition.

Table 5. Summary Results for Scenario 2

Year	2023	2024	2025	2026	2027	Total
Budget (\$M)	6.1*	0.0	6.0	6.5	7.0	25.6
Deferred Maintenance (\$M)	32.6	39.1	40.3	45.1	45.3	NA
Treated PCI	71	69	69	69	69	NA

*Includes scheduled projects for 2023

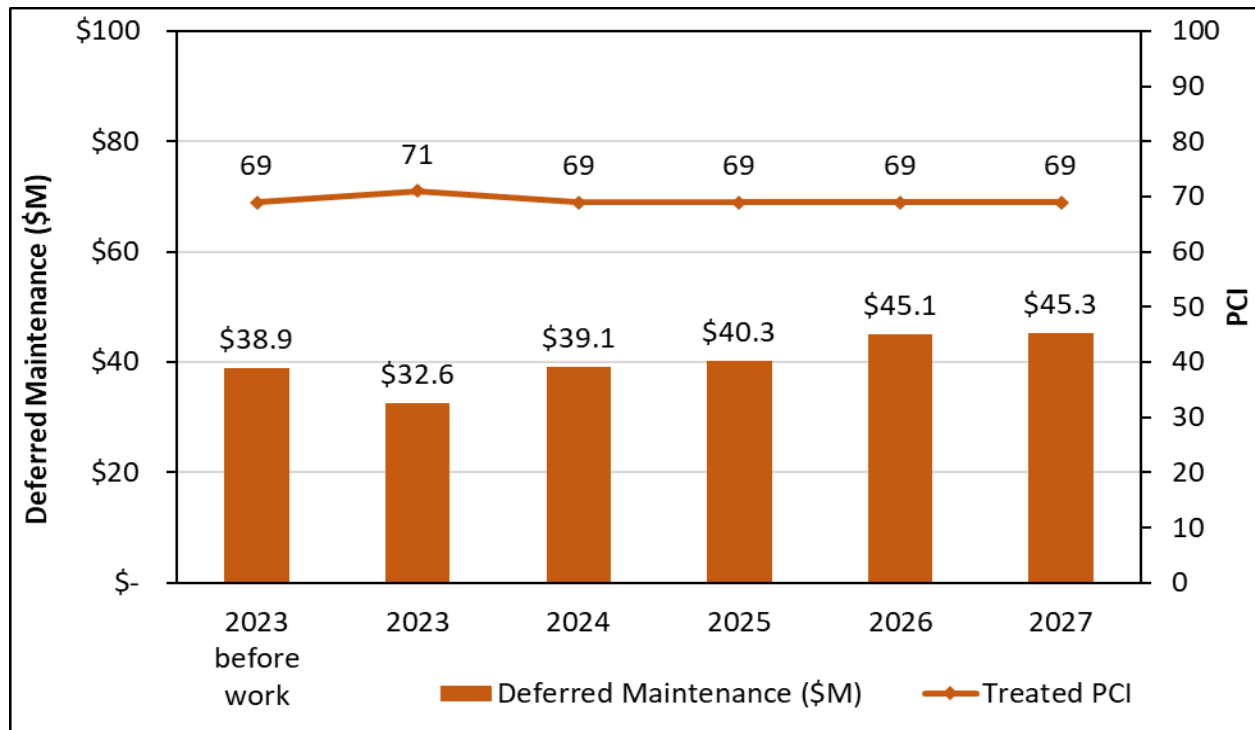


Figure 6. PCI vs Deferred Maintenance for Scenario 2

5.4 SCENARIO 3: INCREASE PCI BY 5 POINTS (\$41.1M/5 YEARS)

This scenario aims to gradually increase the network PCI by 5 points to 74 by 2027. As shown in Table 6 and Figure 7, the estimated financial commitment required to accomplish this goal is \$41.1 million over five years. This scenario will result in 69.2 percent of the network being in “Good” condition and only 6.9 percent in “Poor” and “Failed” condition. The deferred maintenance will reduce to \$28.3 million at the end of the analysis period.

Table 6. Summary Results for Scenario 3

Year	2023	2024	2025	2026	2027	Total
Budget (\$M)	6.1*	8.0	9.0	9.0	9.0	41.1
Deferred Maintenance (\$M)	32.6	31.1	29.0	30.5	28.3	NA
Treated PCI	71	72	72	73	74	NA

*Includes scheduled projects for 2023

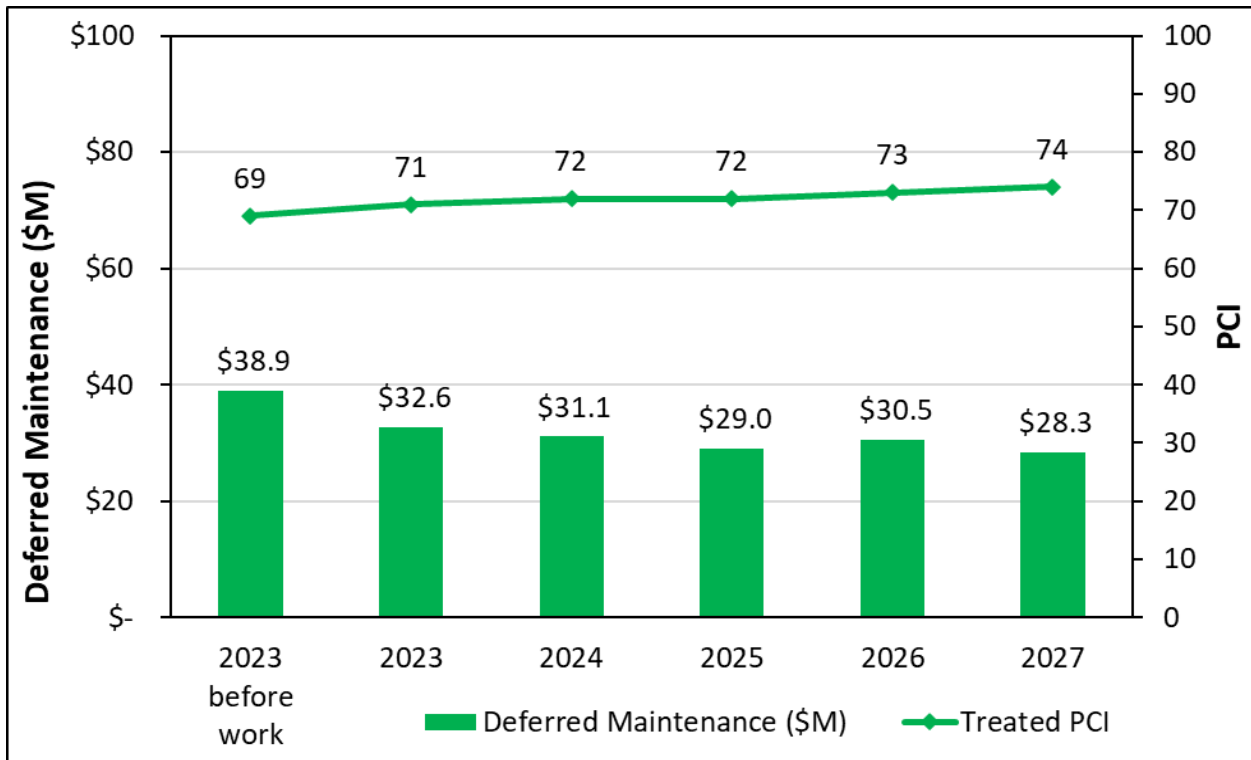


Figure 7. PCI vs Deferred Maintenance for Scenario 3

5.5 SCENARIOS COMPARISON

Figure 8 graphically compares the annual changes in PCI for each of the scenarios. As mentioned before, the PCI will increase to 71 Scenario 1, remain constant at 69 for Scenario 2 and increase to 74 for Scenario 3 by 2027.

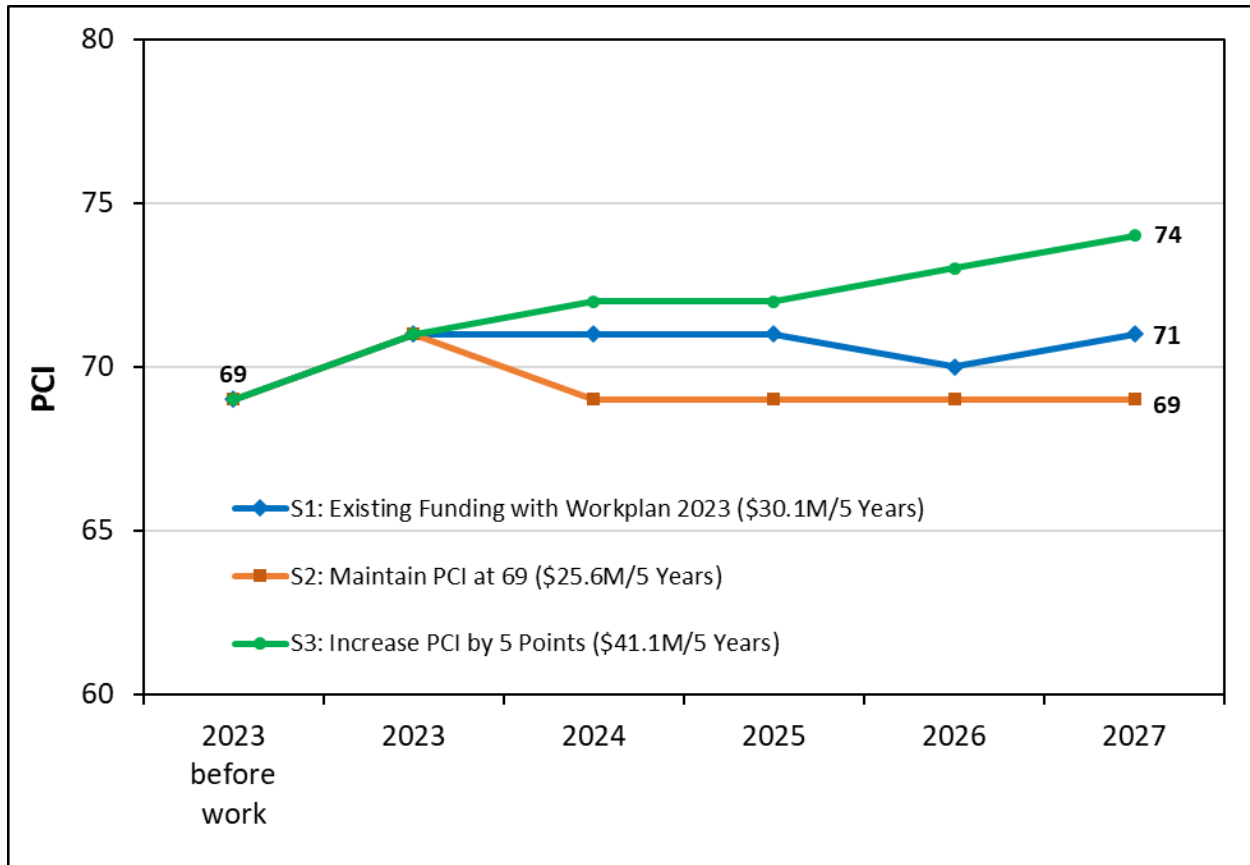


Figure 8. Comparison of Annual PCI by Scenario

Figure 9 illustrates the changes in deferred maintenance over the five-year analysis period for each scenario. In Scenario 1, the deferred maintenance will slightly increase to \$39.8 million. With less funding assigned in Scenario 2, the deferred maintenance will increase to \$45.3 million in 2027. Finally, Scenario 3 lowers the unfunded backlog by \$10.6 million with more funding applied to improve PCI by 2027.

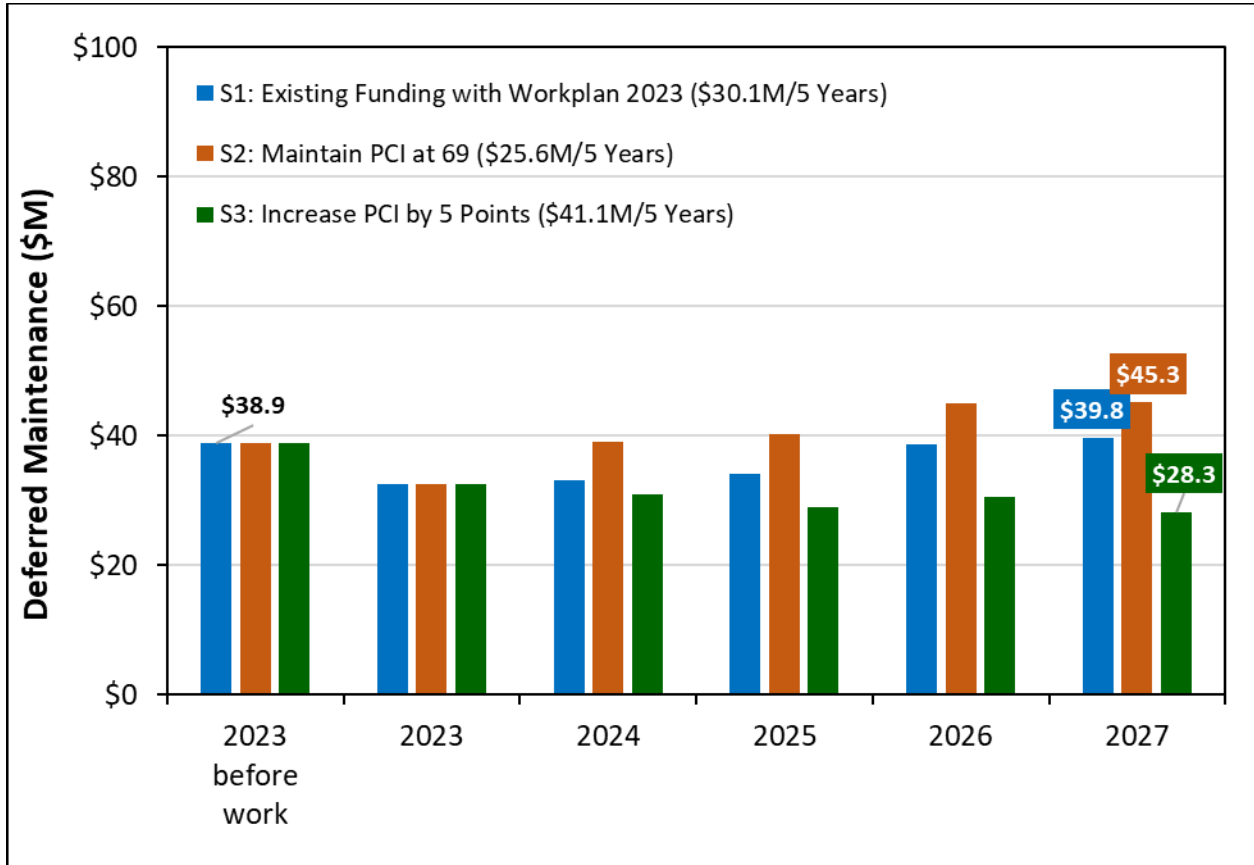


Figure 9. Comparison of Annual Deferred Maintenance by Scenario

Figure 10 illustrates the percent change in pavement condition for each scenario. Incorporating the 2023 workplan exhibits significant increase in the “Good” condition of the network across all scenarios. Scenario 3 will significantly reduce the “Poor” and “Failed” conditions of the network by more than half compared to the current condition.

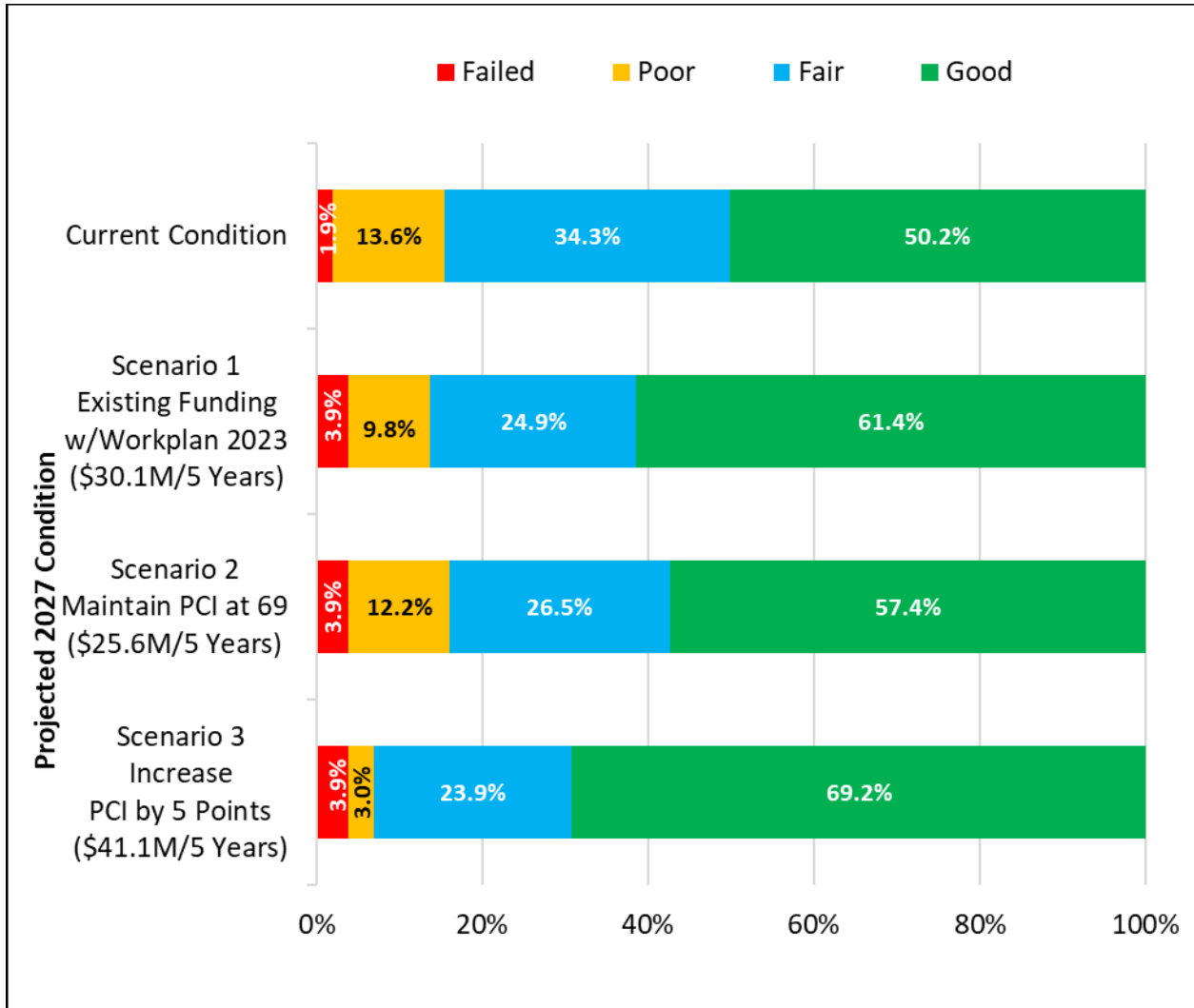


Figure 10. Comparison of Pavement Condition Breakdown by Scenario

6 Conclusions and Recommendations

In summary, the City of Martinez has a substantial investment of \$282.9 million in the pavement network. Overall, the pavement network is in “Fair” condition with a PCI of 69. Approximately 50.2 percent of the network is in “Good” condition and 15.5 percent is in “Poor” or “Failed” condition.

The analyses indicate that the City needs to spend approximately \$52.9 million on maintenance and rehabilitation over the next five years to essentially repair all pavement sections, thus bringing the network into a condition that can be maintained with ongoing preventive maintenance. In the long run, this strategy will save the City money by preventing future pavement deterioration to levels requiring rehabilitation or reconstruction.

Based on the data collected and the scenarios analyzed and presented in this report, NCE offers the following recommendations.

1. **Funding** - The primary goal of PMPs should be to offer users a safe and functional pavement network without unduly increasing the maintenance burden in the future. With that in mind, NCE recommends the City pursue Scenario 3, which will increase the overall network PCI to 74, increase the portion of the network in “Good” condition, and limit the increase in deferred maintenance. This scenario will require \$41.1 million over the next five years.

To address the gap between the City’s existing funding and the recommended scenario, NCE recommends the City pursue additional funding sources. Potential funding sources:

Federal Funding Sources

- American Rescue Plan Act (ARPA)
- Community Development Block Grants (CDBG)
- Congestion Mitigation and Air Quality Improvement Program (CMAQ)
- Federal Emergency Management Agency (FEMA)
- Highway Safety Improvement Program (HSIP)
- Bipartisan Infrastructure Investment and Jobs Act (IIJA)
- Regional Surface Transportation Program (RSTP)
- Surface Transportation Program (STP)
- Secure Rural Schools and Community Self-Determination Act

State Funding Sources

- Active Transportation Program (ATP), which now includes the Bicycle Transportation Account (BTA) and Safe Routes to Schools (SR2S)
- AB 2766 (vehicle surcharge)
- CalRecycle grants

- State Transportation Improvement Program (STIP)
- State Water Resource Control Board
- Transportation Development Act (TDA)
- Traffic Safety Fund
- Transportation Uniform Mitigation Fee (TUMF)
- Vehicle License Fees (VLF)

Local/Regional Funding Sources

- Development impact fees
 - Enterprise Funds (solid waste and water) MTC PTAP (Pavement Management Technical Assistance Program)
 - Flood Control Districts
 - General funds
 - Local sales tax measures
 - MTC PTAP (Pavement Management Technical Assistance Program)
 - OBAG (One Bay Area Grant Program)
 - Parcel/property taxes
 - Solid waste funds
 - Traffic impact fees
 - Traffic safety/circulation fees
 - Transportation mitigation fees
 - Transient Occupancy Taxes (TOT)
 - Underground impact fees
 - Utilities (e.g., stormwater, water, wastewater enterprise funds)
 - Various assessment districts (lighting, maintenance, flood control, community facilities)
 - Vehicle registration fees
 - Vehicle code fines
2. **Pavement Management Strategies** – Since a significant portion of the City’s streets are currently in “Good” condition, it is important to maintain that condition to the extent possible. Preservation occurs when streets with PCIs higher than 70 receive treatments such as surface seals (slurry, chip, microsurfacing, etc.). Seals are relatively inexpensive treatments that prevent moisture ingress and thus preserve the integrity of the underlying base material. NCE recommends that the City balance preventive maintenance with rehabilitation and reconstruction projects to preserve pavements in “Good” condition, improve pavements in “Poor” condition, and avoid increasing the deferred maintenance.
3. **Reinspection Strategies** – In order to make appropriate management decisions based on current data, NCE recommends that the City to perform pavement condition inspections on arterials and collectors every 2 years and

on residential at least every 4 to 5 years. This also ensures that the City remains compliant with MTC requirements for certification and funding. Additionally, since StreetSaver® and other prediction models do not yet consider the effect of specialized materials such as asphalt-binders with rubber or polymers, the actual performance of City pavements may not be fully modeled in the analysis. For this additional reason, NCE recommends regular pavement condition surveys to ensure model accuracy and relevance.

4. **M&R Decision Tree** – Considering the recent volatility in oil prices and curb ramp requirements, the future cost of construction is unknown and unpredictable. NCE therefore recommends that the City annually review and update the M&R treatment strategies and associated unit costs to reflect current construction techniques and changing costs. This will ensure that the results for the budget analyses are reliable and as accurate as possible.

Appendix A

SECTION DESCRIPTION INVENTORY

Section Description Inventory Report

This report lists a variety of section description information for each of the City's pavement sections. It lists the street and section identifiers, limits, functional class, surface type, number of lanes, length, width, area, Inspected PCI, and PCI date.

All of the City's pavement sections are included in the report. Two versions of the report are provided. The first is sorted alphabetically by Street Name and Section ID and the second report is sorted by descending PCI. The field descriptions in this report are listed below:

COLUMN	DESCRIPTION
Street ID	Street Identification - A code up to ten characters/digits to identify the street. Generally, the street name is truncated to six characters. The Street ID should be unique for each street.
Section ID	Section Identification - A code up to ten characters/digits to identify the section number. The Section ID must be unique for each section of one street.
Street Name	Street Name - The name of the street as indicated by street signs in the field.
Begin Location	Beginning limit of the section.
End Location	Ending limit of the section.
No. of Lanes	Number of travel lanes.
Functional Class (FC)	Functional Classification: A = Arterial, C = Collector, R = Residential, O = Other, NCR = Non City Road
Length (ft)	Length of the section in feet.
Width (ft)	Average width of the section in feet.
Area (sf)	Area of section in square feet.
Surface Type (ST)	Surface Type (A = AC Pavement, AC/AC = Asphalt Concrete Overlay, PCC = Portland Cement Concrete, GRAVEL = Gravel).
PCI Date	The last inspection date or rehabilitation date.
PCI	Average PCI for the section. The value is based on the last inspection.

Section Description Inventory – Sorted by Street Name

**City of Martinez
PTAP-2023 PMP Update
PCI List by Names**

Street ID	Section ID	Street Name	Begin Location	End Location	Lanes	FC	Length (ft)	Width (ft)	Area (sft)	Surface Type	PCI	PCI
A	2490	A ST - A	ALHAMBRA	CASTRO	1	R	225	24	5,400	AC	10/28/2022	99
A	2495	A ST - A	CASTRO	END	1	NCR	175	26	4,550	GRAVEL	1/1/1980	0
ALHAMB	102	ALHAMBRA AVE - ALHAMB	J ST	G ST	4	A	800	61	48,800	AC/AC	10/28/2022	65
ALHAMB	104	ALHAMBRA AVE - ALHAMB	C ST	BERTOLA ST	4	A	800	61	48,800	AC/AC	10/28/2022	46
ALHAMB	105	ALHAMBRA AVE - ALHAMB	WALNUT AVE	K ST	4	A	1600	61	97,600	AC/AC	10/28/2022	43
ALHAMB	106	ALHAMBRA AVE - ALHAMB	K ST	J ST	4	A	500	61	30,500	AC/AC	10/28/2022	60
ALHAMB	5670	ALHAMBRA AVE - ALHAMB	BENHAM DR	1005 FT N/O BENHAM DR	4	A	1005	76	76,380	AC	10/28/2022	61
ALHAMB	5684	ALHAMBRA AVE - ALHAMB	Alhambra Valley	300FT S/O FOREST	2	A	3323	60	199,380	AC/AC	10/28/2022	49
ALHAMB	5686	ALHAMBRA AVE - ALHAMB	300FT S/O FOREST	Alhambra Hills Dr	2	A	2277	42	95,634	AC/AC	10/28/2022	58
ALHAMB	5690	ALHAMBRA AVE - ALHAMB	ALHAMBRA VALLEY	FRANKLIN CANYON RD	2	A	2300	40	92,000	AC/AC	10/28/2022	53
ALHAMB	5725	ALHAMBRA AVE - ALHAMB	WILDCROFT DR	1250 FT N/O WILDCROFT DR	4	R	1250	79	98,750	AC	9/16/2022	74
ALHAMB	5755	ALHAMBRA AVE - ALHAMB	MARINA VISTA	BUCKLEY	2	A	220	37	8,140	AC/AC	10/31/2022	68
ALHAMB	103	ALHAMBRA AVE (NB) - ALHAMB	G ST	C ST	2	A	2050	31	63,550	AC/AC	10/28/2022	71
ALHAMB	5650	ALHAMBRA AVE (NB) - ALHAMB	CITY LIMITS	100' N/O BLUE RIDGE	2	A	1700	37	62,900	AC/AC	9/16/2022	75
ALHAMB	5660	ALHAMBRA AVE (NB) - ALHAMB	100' N/O BLUE RIDGE DR	BENHAM DR	2	A	2350	34	79,900	AC	9/16/2022	85
ALHAMB	5710	ALHAMBRA AVE (NB) - ALHAMB	1005 FT N/O BENHAM DR	WILDCROFT DR	2	R	1830	30	54,900	AC	9/16/2022	64
ALHAMB	5715	ALHAMBRA AVE (NB) - ALHAMB	1250 FT N/O WILDCROFT	ALHAMBRA HILLS DR	2	R	1360	36	48,960	AC	9/16/2022	81
ALHAMB	5750A	ALHAMBRA AVE (NB) - ALHAMB	BERTOLA ST	JONES ST	2	A	2220	37	82,140	AC	10/31/2022	70

Functional Class (FC): Arterial (A), Collector (C), Residential/Local (R)
 Surface Type (ST): Asphalt Concrete (AC), Gravel (G),
 Portland Cement Concrete (PCC)

**City of Martinez
PTAP-2023 PMP Update
PCI List by Names**

Street ID	Section ID	Street Name	Begin Location	End Location	Lanes	FC	Length (ft)	Width (ft)	Area (sft)	Surface Type	PCI	PCI
ALHAMB	5750B	ALHAMBRA AVE (NB) - ALHAMB	JONES ST	ESCOBAR	2	A	2010	37	74,370	AC	10/31/2022	66
ALHAMB	5750C	ALHAMBRA AVE (NB) - ALHAMB	ESCOBAR	MARINA VISTA	2	A	250	37	9,250	AC	10/31/2022	76
ALHAMB	5696	ALHAMBRA AVE (SB) - ALHAMB	100ft N/O Blue Ridge	Blue Ridge Dr	2	R	100	37	3,700	AC	9/16/2022	79
ALHAMB	5697	ALHAMBRA AVE (SB) - ALHAMB	Blue Ridge Dr	City Limit	2	R	1600	37	59,200	AC	9/16/2022	74
ALHAMB	5700	ALHAMBRA AVE (SB) - ALHAMB	BENHAM DR	100 FT N/O BLUE RIDGE DR	2	R	2350	34	79,900	AC	9/16/2022	75
ALHAMB	5705	ALHAMBRA AVE (SB) - ALHAMB	WILDCROFT DR	1005 FT N/O BENHAM DR	2	R	1830	32	58,560	AC	10/28/2022	61
ALHAMB	5720	ALHAMBRA AVE (SB) - ALHAMB	ALHAMBRA HILLS	1250 FT N/O WILDCROFT	2	R	1360	36	48,960	AC	10/31/2022	69
ALHAMB	5735	ALHAMBRA AVE (SB) - ALHAMB	C ST	G ST	2	R	2050	31	63,550	AC/AC	10/31/2022	82
ALHAMB	1720	ALHAMBRA HILLS CT - ALHAMB	ALHAMBRA HILLS	END	2	R	250	29	9,674	AC	11/4/2019	64
ALHAMB	1750	ALHAMBRA HILLS DR - ALHAMB	MACALVEY	ALHAMBRA	2	R	1650	34	56,100	AC	11/4/2019	70
ALHAMB	2270	ALHAMBRA LN - ALHAMB	CASTRO	END	2	R	350	24	8,400	AC	6/3/2019	70
ALHAMB	8200	ALHAMBRA VALLEY RD - ALHAMB	ALHAMBRA AVE	SHERIDAN	2	C	1460	32	46,720	AC	8/21/2022	79
ALHAMB	2130	ALHAMBRA WAY - ALHAMB	MUIR STATION RD	195' N/O RT. 4	2	C	695	37	25,715	AC	8/17/2022	27
ALHAMB	2135	ALHAMBRA WAY - ALHAMB	ALHAMBRA AVE	TAHOE DR	2	R	810	22	17,820	AC	10/31/2022	66
ALHAMB	2140	ALHAMBRA WAY - ALHAMB	TAHOE DR	MUIR STATION RD	2	R	990	22	21,780	AC	10/4/2022	73
ALHAMB	2175	ALHAMBRA WAY - ALHAMB	195' N/O RT4	350' E/O ALHAMBRA AVE	2	C	2650	18	47,700	PCC	8/17/2022	43
ALHAMB	2195	ALHAMBRA WAY - ALHAMB	350' E/O ALHAMBRA	ALHAMBRA	2	C	350	37	12,950	AC	8/17/2022	87
ALLEN	2510	ALLEN ST - ALLEN	BERRELLESA	ALHAMBRA	2	R	225	34	7,650	AC	10/21/2022	65

Functional Class (FC): Arterial (A), Collector (C), Residential/Local (R)
 Surface Type (ST): Asphalt Concrete (AC), Gravel (G),
 Portland Cement Concrete (PCC)

**City of Martinez
PTAP-2023 PMP Update
PCI List by Names**

NCE

Street ID	Section ID	Street Name	Begin Location	End Location	Lanes	FC	Length (ft)	Width (ft)	Area (sft)	Surface Type	PCI	PCI
ALLEN	2515	ALLEN ST - ALLEN	ALHAMBRA	FERRY	1	R	710	25	17,750	AC	10/21/2022	10
ALLEN	2517	ALLEN ST - ALLEN	FERRY	END	1	R	100	25	2,500	GRAVEL	9/8/2000	100
ALLEN	460	ALLEN ST - ALLEN	BERRELLESA	RICHARDSON	2	R	250	31	7,750	AC	10/21/2022	74
ALLEN	465	ALLEN ST - ALLEN	RICHARDSON	END	1	R	350	30	10,500	AC	10/21/2022	44
ALPINE	1420	ALPINE CT - ALPINE	WEBSTER	END	2	R	267	37	9,879	AC	6/3/2019	70
ALPS	01	ALPS CT - ALPS	SWEETWATER	END	2	R	92	61	5,612	AC	11/4/2019	71
AMADOR	2070	AMADOR CT - AMADOR	TAHOE	END	2	R	134	45	6,030	ST	9/6/2022	60
AMBER	1400	AMBER LN - AMBER	BLUE RIDGE	STERLING	2	R	265	34	9,010	AC	6/3/2019	70
ANDREW	3490	ANDREWS DR - ANDREW	PINE	END	1	R	162	27	4,374	AC	10/13/2022	88
ANDREW	3492	ANDREWS DR - ANDREW	PINE	NICOLETTE	1	R	560	27	15,120	AC	10/13/2022	82
ANDREW	3495	ANDREWS DR - ANDREW	NICOLETTE	140' W/O NICOLETTE	1	R	140	27	3,780	AC	10/13/2022	83
ANDREW	3497	ANDREWS DR - ANDREW	140 FT W/O NICOLETTE	END	2	R	260	27	8,295	AC	10/13/2022	77
APPALA	1500	APPALACHIAN DR - APPALA	VIRGINIA HILLS	DONEGAL	2	R	550	34	18,700	AC	9/13/2022	79
APPALA	1540	APPALACHIAN DR - APPALA	DONEGAL	150' S/O SIERRA	2	R	540	34	18,360	AC	10/13/2022	84
APPALA	1490	APPALACHIAN WAY - APPALA	APPALACHIAN	END	2	R	1128	34	38,352	AC	9/13/2022	74
APPIAN	1550	APPIAN CT - APPIAN	DONEGAL	END	2	R	152	33	7,011	AC	9/13/2022	69
ARANA	4270	ARANA DR - ARANA	MUIR	END	2	R	1123	34	40,100	AC	10/31/2022	42
ARCADI	5010	ARCADIA CT - ARCADI	ARCADIA	END	2	R	414	33	13,662	AC	9/19/2022	80

Functional Class (FC): Arterial (A), Collector (C), Residential/Local (R)
 Surface Type (ST): Asphalt Concrete (AC), Gravel (G),
 Portland Cement Concrete (PCC)

**City of Martinez
PTAP-2023 PMP Update
PCI List by Names**

NCE

Street ID	Section ID	Street Name	Begin Location	End Location	Lanes	FC	Length (ft)	Width (ft)	Area (sft)	Surface Type	PCI	PCI
ARCADI	5020	ARCADIA PL - ARCADI	PINNACLE	PLATT	2	R	1000	33	33,000	AC	9/19/2022	90
ARCH	2470	ARCH ST - ARCH	ALHAMBRA	END	1	R	450	25	11,250	AC	10/18/2022	3
ARLING	281	ARLINGTON WAY - ARLING	TALBERT	GREEN	1	R	250	23	5,750	AC	10/19/2022	55
ARLING	282	ARLINGTON WAY - ARLING	GREEN ST	MAIN ST	1	R	490	23	11,270	AC	10/19/2022	41
ARLING	285	ARLINGTON WAY - ARLING	TALBERT	980 FT S/O TALBART	1	R	980	21	20,580	AC	10/19/2022	48
ARNOLD	4170	ARNOLD DR - ARNOLD	PACHECO	STARFLOWER (EAST)	2	A	930	37	34,410	AC	10/18/2022	73
ARNOLD	4175	ARNOLD DR - ARNOLD	STARFLOWER (EAST)	170 FT W/O STARFLOWER (WEST)	3	A	1840	47	86,480	AC	10/18/2022	62
ARNOLD	4180	ARNOLD DR - ARNOLD	170 FT W/O STARFLOWER (WEST)	845 FT W/O STARFLOWER (WEST)	2	A	675	37	24,975	AC	10/18/2022	74
ARNOLD	4183	ARNOLD DR - ARNOLD	GLACIER	MORELLO	2	A	4500	37	166,500	AC	8/18/2022	44
ARNOLD	4190	ARNOLD DR - ARNOLD	650' W/O MORELLO	55 FT W/O SHADOW FALLS DR	2	A	750	37	27,750	AC	8/18/2022	68
ARNOLD	4200	ARNOLD DR - ARNOLD	OLD ORCHARD	1100 FT E/O HOWE	2	A	1670	37	61,790	AC	8/18/2022	80
ARNOLD	4205	ARNOLD DR - ARNOLD	845 FT W/O STARFLOWER WEST	GLACIER	2	A	240	37	8,880	AC	10/18/2022	74
ARNOLD	4210	ARNOLD DR - ARNOLD	HOWE RD	1100 FT E/O HOWE RD	2	A	1100	37	40,700	AC	8/17/2022	100
ARNOLD	4225	ARNOLD DR - ARNOLD	345 FT N/O MORELLO AVE	650 FT W/O MORELLO AVE	2	A	320	61	19,520	AC	8/18/2022	100
ARNOLD	4230	ARNOLD DR - ARNOLD	55 FT W/O SHADOW FALLS DR	615 FT W.O SHADOW FALLS DR	2	A	560	37	20,720	AC/AC	8/18/2022	58
ARNOLD	4215	ARNOLD DR (EB) - ARNOLD	OLD ORCHARD	1200 FT E/O OLD ORCHARD	2	A	1225	17	20,825	AC/AC	8/18/2022	41
ARNOLD	4220	ARNOLD DR (EB) - ARNOLD	345 FT W/O MORELLO AVE	MORELLO AVE	2	A	345	31	10,695	AC/AC	8/18/2022	100
ARNOLD	4187	ARNOLD DR (WB) - ARNOLD	MORELLO	345' W/O MORELLO	2	A	345	31	10,695	AC/AC	8/18/2022	100

Functional Class (FC): Arterial (A), Collector (C), Residential/Local (R)
 Surface Type (ST): Asphalt Concrete (AC), Gravel (G),
 Portland Cement Concrete (PCC)

**City of Martinez
PTAP-2023 PMP Update
PCI List by Names**

NCE

Street ID	Section ID	Street Name	Begin Location	End Location	Lanes	FC	Length (ft)	Width (ft)	Area (sft)	Surface Type	PCI	PCI
ARNOLD	4195	ARNOLD DR (WB) - ARNOLD	1200' E/O OLD ORCHARD	OLD ORCHARD	2	A	1225	21	25,725	AC/AC	8/18/2022	54
ARREBA	2560	ARREBA ST - ARREBA	BERRELLESA	ALHAMBRA	1	R	225	29	6,525	AC	10/19/2022	12
ARREBA	2565	ARREBA ST - ARREBA	ALHAMBRA	CASTRO	1	R	225	25	5,625	AC	11/4/2019	66
ARREBA	2567	ARREBA ST - ARREBA	CASTRO	ESTUDILLO	1	R	220	28	6,160	AC	10/19/2022	88
ARREBA	3130	ARREBA ST - ARREBA	PACHECO	PINE	1	R	625	28	17,500	AC	10/19/2022	34
ARREBA	3137	ARREBA ST - ARREBA	PINE	END	1	R	180	28	5,040	AC	10/19/2022	63
ARREBA	3140	ARREBA ST - ARREBA	700 FT W OF RICHARDSON STREET	HILLMAR	2	R	750	25	18,750	AC	10/19/2022	61
ARREBA	3145	ARREBA ST - ARREBA	210 FT W OF HILLMAR	END	2	R	215	18	3,870	AC	10/19/2022	11
ARREBA	400	ARREBA ST - ARREBA	BERRELLESA	RICHARDSON	1	R	225	30	6,750	AC	10/19/2022	42
ARREBA	405	ARREBA ST - ARREBA	RICHARDSON	700 FT W OF RICHARDSON STREET	1	R	700	25	17,500	AC	10/19/2022	68
ARREBA	420	ARREBA ST - ARREBA	180 FT S OF HILLMAR	210 FT W OF HILLMAR	1	R	390	18	7,020	AC	10/19/2022	63
ARROYO	750	ARROYO DR - ARROYO	CANYON	END	1	R	610	29	17,690	AC	10/4/2022	68
ASH	3250	ASH ST - ASH	PACHECO	SCENIC	1	R	420	29	12,180	AC	10/20/2022	81
ASHWOO	5380	ASHWOOD DR - ASHWOOD	BEECHWOOD	VINE HILL	2	R	2350	29	68,150	AC	8/21/2022	93
AUGUST	01	AUGUSTINE DR - AUGUST	MACALVEY DR	NORTH END	2	R	237	29	9,297	AC	11/4/2019	68
AUGUST	02	AUGUSTINE DR - AUGUST	JAYS PL	MACALVEY DR	2	R	980	33	32,340	AC	11/4/2019	76
AUGUST	03	AUGUSTINE DR - AUGUST	JAYS PL	SOUTH END	2	R	1147	33	40,146	AC	11/4/2019	76
AZALEA	3050	AZALEA AVE - AZALEA	WARREN	115 FT S/O SUSANA	1	R	515	26	13,390	AC	11/4/2019	73

Functional Class (FC): Arterial (A), Collector (C), Residential/Local (R)
 Surface Type (ST): Asphalt Concrete (AC), Gravel (G),
 Portland Cement Concrete (PCC)

**City of Martinez
PTAP-2023 PMP Update
PCI List by Names**

NCE

Street ID	Section ID	Street Name	Begin Location	End Location	Lanes	FC	Length (ft)	Width (ft)	Area (sft)	Surface Type	PCI	PCI
AZALEA	3055	AZALEA AVE - AZALEA	SUSANA ST	115 FT S/O SUSAN	2	R	115	26	2,990	AC	10/20/2022	63
AZALEA	3060	AZALEA CT - AZALEA	GRANDVIEW	SUSANA	1	R	125	24	3,000	AC	11/4/2019	67
B	2460	B ST - B	ALHAMBRA	EAST END	1	R	180	30	5,400	GRAVEL	9/7/2000	100
B	490	B ST - B	ALHAMBRA	WEST END	2	R	300	33	9,900	AC	10/18/2022	49
BANBCT	01	BANBURY CT - BANBCT	BANBURY LOOP	END	2	R	66	76	5,016	AC	9/8/2022	70
BANBLP	01	BANBURY LOOP - BANBLP	MILANO	BANBURY LOOP	2	R	2285	29	66,265	AC	9/8/2022	75
BANNER	4760	BANNER CT - BANNER	CENTER	END	2	R	150	50	8,307	AC/AC	10/17/2022	68
BARBAR	1070	BARBARA CIR - BARBAR	VIRGINIA HILLS	END	2	R	165	34	5,610	AC	10/17/2022	73
BARBER	2042	BARBER CT - BARBER	BARBER	END	2	R	100	30	3,000	ST	6/3/2019	100
BARBER	2040	BARBER LN - BARBER	PLEASANT HILL	END	2	R	300	30	9,000	ST	6/3/2019	100
BARON	1040	BARON CT - BARON	ROANOKE	END	1	R	239	25	5,975	AC	10/17/2022	77
BARTOL	3470	BARTOLINI DR - BARTOL	PINE	ULFINIAN	1	R	445	29	12,905	AC	10/14/2022	62
BAYVIE	140	BAY VIEW DR - BAYVIE	ESCOBAR	MARINA VISTA	1	R	265	27	7,155	AC/PCC	8/20/2022	79
BAYLAN	01	BAYLANDS DR - BAYLAN	VILLAGE OAKS	SHADOWFALLS	2	R	785	33	25,905	AC	11/4/2019	84
BAYLEA	01	BAYLEAF CT - BAYLEA	FOXHILL	END	2	R	236	29	6,844	AC	11/4/2019	85
BAYSHO	01	BAYSHORE ST - BAYSHO	PARKWAY	PARKWAY	2	R	920	33	30,360	AC	10/13/2022	72
BEECH	3240	BEECH ST - BEECH	SCENIC	PACHECO	1	R	420	29	12,180	AC	10/13/2022	87
BEECH	3310	BEECH ST - BEECH	PACHECO	LA SALLE	1	R	220	29	6,380	AC	10/13/2022	87

Functional Class (FC): Arterial (A), Collector (C), Residential/Local (R)
 Surface Type (ST): Asphalt Concrete (AC), Gravel (G),
 Portland Cement Concrete (PCC)

**City of Martinez
PTAP-2023 PMP Update
PCI List by Names**

NCE

Street ID	Section ID	Street Name	Begin Location	End Location	Lanes	FC	Length (ft)	Width (ft)	Area (sft)	Surface Type	PCI	PCI
BEECHW	5390	BEECHWOOD DR - BEECHW	CENTER	CHERRYWOOD	2	R	235	33	7,755	AC	8/31/2022	99
BEECHW	5400	BEECHWOOD DR - BEECHW	CHERRYWOOD	END	2	R	1950	34	68,218	AC	8/21/2022	90
BEGONI	5060	BEGONIA CT - BEGONI	CENTER	END	2	R	577	34	19,618	AC	10/14/2022	73
BENEDI	5110	BENEDICT CT - BENEDI	MARTINDALE	END	2	R	468	33	17,439	AC	8/31/2022	49
BENHAM	935	BENHAM DR - BENHAM	ALHAMBRA	CHATSWOOD	2	R	115	37	4,255	AC	10/13/2022	70
BENHAM	940	BENHAM DR - BENHAM	CHATSWOOD	720 W/O CHATSWORTH	2	R	720	37	26,640	AC	9/14/2022	53
BENHAM	945	BENHAM DR - BENHAM	720 FT W/O CHATSWOOD DR	END	2	R	441	26	14,412	AC	9/14/2022	71
BENSON	01	BENSON CT - BENSON	PARKWAY	END	2	R	455	33	15,015	AC	10/13/2022	75
BERNAR	4380	BERNARD WAY - BERNAR	ELDERWOOD	ISABEL	2	R	360	33	11,880	AC	8/21/2022	98
BERNIC	1390	BERNICE LN - BERNIC	BLUE RIDGE	END	2	R	397	34	15,282	AC	6/3/2019	70
BERREL	10	BERRELLESA ST - BERREL	EMBARCADERO	180 FT N OF EMBARCADERO	2	R	180	25	4,500	AC	1/10/2022	75
BERREL	20	BERRELLESA ST - BERREL	EMBARCADERO	FOSTER	2	R	500	31	15,500	AC	8/20/2022	79
BERREL	30	BERRELLESA ST - BERREL	FOSTER	BUCKLEY	2	R	160	33	5,280	AC	8/20/2022	57
BERREL	41	BERRELLESA ST - BERREL	BUCKLEY	MARINA VISTA	2	A	120	37	4,440	AC/AC	6/30/2021	83
BERREL	42	BERRELLESA ST - BERREL	MARINA VISTA	BERTOLA	2	A	4580	37	169,460	AC/AC	8/20/2022	48
BERREL	50	BERRELLESA ST - BERREL	180 FT N OF EMBARCADERO	END	2	R	280	25	7,000	AC	1/10/2022	77
BERTOL	2480	BERTOLA ST - BERTOL	ALHAMBRA	END	2	R	390	30	11,700	AC	10/18/2022	94
BLACKR	01	BLACKROCK PL - BLACKR	SWEETWATER	END	2	R	102	93	9,486	AC	11/4/2019	72

Functional Class (FC): Arterial (A), Collector (C), Residential/Local (R)
 Surface Type (ST): Asphalt Concrete (AC), Gravel (G),
 Portland Cement Concrete (PCC)

**City of Martinez
PTAP-2023 PMP Update
PCI List by Names**

NCE

Street ID	Section ID	Street Name	Begin Location	End Location	Lanes	FC	Length (ft)	Width (ft)	Area (sft)	Surface Type	PCI	PCI
BLUECA	1670	BLUE CANYON CT - BLUECA	BLUE CANYON	END	2	R	163	30	7,116	AC	11/4/2019	74
BLUECA	1660	BLUE CANYON WAY - BLUECA	MACALVEY	END	2	R	562	32	17,984	AC	11/4/2019	70
BLUERI	1190	BLUE RIDGE DR - BLUERI	ALHAMBRA	LAS ANIMAS	2	C	500	49	24,500	AC	6/3/2019	70
BLUERI	1195	BLUE RIDGE DR - BLUERI	LAS ANIMAS	RELIEZ VALLEY	2	C	4150	37	153,550	AC	6/3/2019	71
BORDEA	01	BORDEAUX CT - BORDEA	BRITTANY HILLS DR	END	2	R	277	25	8,696	AC	10/11/2022	88
BOULDE	01	BOULDER CREEK CT - BOULDE	SWEETWATER	END	2	R	57	82	4,674	AC	11/4/2019	72
BOYNTO	3350	BOYNTON AVE - BOYNTO	BUSH	GREGORY AVE	1	R	990	27	26,730	AC	10/11/2022	33
BRACKM	01	BRACKMAN LN - BRACKM	HAAG	ALHAMBRA WAY	2	R	800	18	14,400	ST	10/4/2022	65
BRADY	02	BRADY CT - BRADY	BRADY	END	2	R	113	33	4,939	AC	8/19/2022	71
BRADY	01	BRADY ST - BRADY	WESTAIRE	WESTAIRE	2	R	815	33	26,895	AC	8/19/2022	67
BRECKE	10	BRECKENRIDGE CT - BRECKE	BRECKENRIDGE	END	2	R	196	29	5,684	AC/AC	9/7/2022	100
BRECKE	01	BRECKENRIDGE PL - BRECKE	HEAVENLY	END	2	R	415	29	12,035	AC/AC	9/7/2022	100
BRIAR	1690	BRIAR DR - BRIAR	SUNNYBRAE	END	2	R	986	35	36,736	AC	11/4/2019	65
BRIDGE	01	BRIDGEPORT WAY - BRIDGE	240 FT W/O STARFLOWER	MILANO	2	R	950	29	27,550	AC	9/8/2022	74
BRIDGE	02	BRIDGEPORT WAY - BRIDGE	STARFLOWER DR	240 FT W/O OF STARFLOWER DR	2	R	240	29	6,960	AC	11/4/2019	76
BRITAC	01	BRITTANY HILLS CT - BRITAC	MORELLO AVE	END	2	R	534	29	15,486	AC	9/8/2022	86
BRITTA	01	BRITTANY HILLS DR - BRITTA	MORELLO AVE	BURGUNDY	2	R	165	34	5,610	AC	9/8/2022	94
BRITTA	02	BRITTANY HILLS DR - BRITTA	BURGUNDY	TULOUSE WY	2	R	490	26	12,740	AC	9/8/2022	93

Functional Class (FC): Arterial (A), Collector (C), Residential/Local (R)
 Surface Type (ST): Asphalt Concrete (AC), Gravel (G),
 Portland Cement Concrete (PCC)

**City of Martinez
PTAP-2023 PMP Update
PCI List by Names**

NCE

Street ID	Section ID	Street Name	Begin Location	End Location	Lanes	FC	Length (ft)	Width (ft)	Area (sft)	Surface Type	PCI	PCI
BRODIA	01	BRODIA CT - BRODIA	WILDFLOWER	END	2	R	154	29	6,049	AC	10/10/2022	78
BROOKS	2320	BROOKSIDE DR - BROOKS	ESTUDILLO	END	1	R	420	23	9,660	AC	6/3/2019	70
BROOKS	2350	BROOKSIDE DR - BROOKS	ESTUDILLO	ESTUDILLO	1	R	1245	27	33,615	AC	6/3/2019	70
BROOKV	3550	BROOKVIEW CT - BROOKV	PINE	END	2	R	308	25	10,336	AC	10/13/2022	94
BROWN	2535	BROWN ST - BROWN	RICHARDSON ST	BERRELLESA	2	R	245	28	6,860	AC	11/4/2019	65
BROWN	2540	BROWN ST - BROWN	BERRELLESA	ALHAMBRA	2	C	220	37	8,140	AC/AC	10/20/2022	82
BROWN	2545	BROWN ST - BROWN	ALHAMBRA	PINE	2	C	1550	28	43,400	AC/AC	8/20/2022	97
BROWN	2555	BROWN ST - BROWN	PACHECO	END	2	R	601	28	16,828	AC/AC	8/20/2022	77
BROWN	2560	BROWN ST - BROWN	RICHARDSON STREET	END	2	R	180	24	4,320	AC	11/4/2019	62
BROWN	2580	BROWN ST - BROWN	PINE	LASALLE	2	C	471	28	13,188	AC/AC	8/20/2022	97
BROWN	2590	BROWN ST - BROWN	LASALLE	PACHECO	2	C	279	28	7,812	AC/AC	8/20/2022	97
BRYCE	4950	BRYCE DR - BRYCE	OLYMPIC	MONO	2	R	1020	33	33,660	AC	9/2/2022	98
BUCKLE	190	BUCKLEY ST - BUCKLE	ALHAMBRA	BERRELLESA	2	R	230	33	7,590	AC	9/30/2022	65
BUCKLE	200	BUCKLEY ST - BUCKLE	BERRELLESA	TALBART	2	R	450	33	14,850	AC	11/4/2019	63
BUCKLE	210	BUCKLEY ST - BUCKLE	TALBART	GLEN DR	2	R	370	44	16,280	AC	9/30/2022	89
BUENAV	3730	BUENA VIDA CT - BUENAV	HOWE	END	2	R	386	35	15,351	AC	8/17/2022	26
BUNDRO	2390	BUNDROS CT - BUNDRO	SHELL	END	2	R	200	36	7,200	AC/AC	10/14/2022	97
BURGUN	01	BURGUNDY - BURGUN	BRITTANY HILLS DR	N END	2	R	239	29	8,438	AC	10/11/2022	92

Functional Class (FC): Arterial (A), Collector (C), Residential/Local (R)
 Surface Type (ST): Asphalt Concrete (AC), Gravel (G),
 Portland Cement Concrete (PCC)

**City of Martinez
PTAP-2023 PMP Update
PCI List by Names**

NCE

Street ID	Section ID	Street Name	Begin Location	End Location	Lanes	FC	Length (ft)	Width (ft)	Area (sft)	Surface Type	PCI	PCI
BUSH	3360	BUSH ST - BUSH	PACHECO	PINE	2	C	1750	38	66,500	AC	10/10/2022	93
C	2410	C ST - C	ALHAMBRA	EAST END	1	R	250	25	6,250	AC	10/11/2022	54
C	500	C ST - C	ALHAMBRA	GENEVA	1	R	750	28	21,000	AC	10/11/2022	32
C	505	C ST - C	GENEVA	END	1	R	200	28	5,600	AC	10/11/2022	35
CALAVE	2090	CALAVERAS CT - CALAVE	TAHOE	END	2	R	220	34	9,398	ST	9/6/2022	53
CALLEV	1310	CALLE VERDE - CALLEV	CORTE TERCERA	END	2	R	1200	26	33,734	AC	8/24/2022	55
CANYON	720	CANYON WAY - CANYON	H	ST. MARYS	2	C	600	36	21,600	AC	6/3/2019	71
CANYON	725	CANYON WAY - CANYON	ST. MARYS	END	2	C	2300	29	66,700	AC	6/3/2019	71
CARQUI	60	CARQUINEZ SCENIC DR - CARQUI	TALBART	CITY LIMIT	2	R	1863	31	57,753	AC	10/20/2022	68
CARQUI	270	CARQUINEZ WAY - CARQUI	GREEN	MAIN	1	R	615	23	14,145	AC	10/20/2022	70
CASTRO	2230	CASTRO ST - CASTRO	F	D	2	R	950	31	29,450	AC	8/31/2022	97
CASTRO	2250	CASTRO ST - CASTRO	D	END	1	R	235	30	7,050	AC	8/31/2022	81
CASTRO	2780	CASTRO ST - CASTRO	MARINA VISTA	ESCOBAR	2	C	225	33	7,425	AC/AC	10/18/2022	92
CASTRO	2783	CASTRO ST - CASTRO	ESCOBAR	MAIN	2	C	225	33	7,425	AC/AC	10/18/2022	75
CASTRO	2785	CASTRO ST - CASTRO	MAIN	GREEN	2	C	450	36	16,200	AC	10/18/2022	84
CASTRO	2787	CASTRO ST - CASTRO	GREEN	MASONIC	2	R	200	36	7,200	AC	10/18/2022	72
CASTRO	2790	CASTRO ST - CASTRO	MASONIC	SUSANA	2	R	1000	27	27,000	AC	11/4/2019	69
CASTRO	2791	CASTRO ST - CASTRO	JONES ST	SUSANA ST	2	R	243	28	6,804	AC	11/4/2019	71

Functional Class (FC): Arterial (A), Collector (C), Residential/Local (R)
Surface Type (ST): Asphalt Concrete (AC), Gravel (G),
Portland Cement Concrete (PCC)

**City of Martinez
PTAP-2023 PMP Update
PCI List by Names**

Street ID	Section ID	Street Name	Begin Location	End Location	Lanes	FC	Length (ft)	Width (ft)	Area (sft)	Surface Type	PCI	PCI
CASTRO	2793	CASTRO ST - CASTRO	JONES	BROWN	1	R	1300	30	39,000	AC	8/26/2022	58
CASTRO	2795	CASTRO ST - CASTRO	BROWN	A	1	R	800	30	24,000	AC/AC	10/18/2022	99
CASTRO	2797	CASTRO ST - CASTRO	A	BERTOLA	1	R	350	30	10,500	AC	10/18/2022	96
CAUDEL	01	CAUDEL CT - CAUDEL	MILANO WY	END	2	R	312	33	12,324	AC	11/4/2019	93
CEDAR	3230	CEDAR ST - CEDAR	PACHECO	SCENIC	1	R	415	29	12,035	AC	10/12/2022	79
CENTER	5930	CENTER AVE - CENTER	HIGHWAY 4	MUIR	6	A	375	105	39,375	AC	8/17/2022	93
CENTER	5960	CENTER AVE - CENTER	1000' S/O MUIR	900' N/O ROLLING HILL	3	A	2995	62	185,690	AC	8/17/2022	54
CENTER	5980	CENTER AVE - CENTER	900' N/O ROLLING HILL	MORELLO	3	A	2150	62	133,300	AC	8/17/2022	51
CENTER	5990	CENTER AVE - CENTER	MORELLO	VINE HILL	3	A	725	62	44,950	AC	8/17/2022	61
CENTER	6000	CENTER AVE - CENTER	VINE HILL	100' E/O ELDERWOOD	2	A	1500	37	55,500	AC/AC	8/17/2022	91
CENTER	6020	CENTER AVE - CENTER	REDWOOD	GLACIER	2	A	730	62	45,260	AC	8/17/2022	46
CENTER	6030	CENTER AVE - CENTER	GLACIER	HIDDEN LAKES	3	A	2700	62	167,400	AC/AC	8/17/2022	100
CENTER	6055	CENTER AVE - CENTER	REDWOOD DR	100 FT E/O ELDERWOOD	2	R	900	25	22,500	AC	8/17/2022	93
CENTER	5940	CENTER AVE (EB) - CENTER	MUIR RD	1000' S/O MUIR	3	A	1000	28	28,000	AC/AC	10/12/2022	74
CENTER	6010	CENTER AVE (EB) - CENTER	100' E/O ELDERWOOD	REDWOOD	2	A	900	25	22,500	AC/AC	8/17/2022	93
CENTER	6040	CENTER AVE (EB) - CENTER	HIDDEN LAKES	400 FT E/O HIDDEN LAKES	1	A	400	33	13,200	AC	8/17/2022	50
CENTER	6045	CENTER AVE (EB) - CENTER	400 FT E/O HIDDEN LAKES	CITY LIMITS	2	R	650	31	20,150	AC	8/17/2022	44
CENTER	6050	CENTER AVE (WB) - CENTER	CITY LIMITS	HIDDEN LAKES	2	R	1050	31	32,550	AC	8/17/2022	44

Functional Class (FC): Arterial (A), Collector (C), Residential/Local (R)
Surface Type (ST): Asphalt Concrete (AC), Gravel (G),
Portland Cement Concrete (PCC)

**City of Martinez
PTAP-2023 PMP Update
PCI List by Names**

NCE

Street ID	Section ID	Street Name	Begin Location	End Location	Lanes	FC	Length (ft)	Width (ft)	Area (sft)	Surface Type	PCI	PCI
CENTER	6070	CENTER AVE (WB) - CENTER	1000 FT S/O MUIR RD	MUIR RD	2	R	1000	28	28,000	AC	10/3/2022	76
CENTER	4320	CENTER CT - CENTER	CENTER CT	END	2	R	136	45	6,120	AC	10/3/2022	77
CHALKC	1170	CHALK CREEK CT - CHALKC	LAS ANIMAS	END	2	R	324	34	13,142	AC	8/24/2022	84
CHATTS	1000	CHATTSWOOD DR - CHATTS	BENHAM	JENAY	2	R	800	27	21,600	AC	9/14/2022	52
CHATTS	1005	CHATTSWOOD DR - CHATTS	JENAY	ROANOKE	2	R	670	33	22,110	AC	9/14/2022	33
CHATTS	950	CHATTSWOOD DR - CHATTS	BENHAM	NORTH END	1	R	178	27	4,806	AC	9/14/2022	72
CHERRY	5420	CHERRYWOOD DR - CHERRY	ELDERWOOD	BEECHWOOD	2	R	685	33	22,605	AC	8/31/2022	96
CHILPA	5925	CHILPANCINGO PKWY (EB) - CHILPA	MORELLO	LAKE RIDGE	1	R	1712	24	41,088	AC	12/2/2019	74
CHILPA	5930	CHILPANCINGO PKWY (EB) - CHILPA	LAKERIDGE	CITY LIMITS	1	R	1935	27	52,245	AC/AC	12/2/2019	65
CHILPA	5890	CHILPANCINGO PKWY (WB) - CHILPA	CITY LIMITS	LAKE RIDGE	1	A	1875	27	50,625	AC	6/1/2019	57
CHILPA	5920	CHILPANCINGO PKWY (WB) - CHILPA	LAKE RIDGE	MORELLO	1	A	1660	24	39,840	AC	6/1/2019	74
CHRIST	860	CHRISTIE DR - CHRIST	LIKINS	END	2	R	1540	29	47,253	AC	8/30/2022	78
CHURCH	2050	CHURCH ST - CHURCH	PLEASANT HILL	TAHOE	2	R	850	34	28,900	ST	6/3/2019	100
CLAEYS	01	CLAEYS ST - CLAEYS	OLD ORCHARD	TRAILVIEW	2	R	430	33	14,190	AC	8/19/2022	74
CLEARC	1160	CLEAR CREEK CT - CLEARC	LAS ANIMAS	END	2	R	401	34	15,760	AC	8/24/2022	81
COLDSP	01	COLDSPRINGS CT - COLDSP	STONEBROOK	END	2	R	149	33	4,917	AC	11/4/2019	75
COLTON	01	COLTON PL - COLTON	MORELLO	END	2	R	199	33	6,567	AC	9/21/2022	72
CONDOR	1220	CONDOR CT - CONDOR	CONDOR	END	2	R	158	33	5,214	AC	9/15/2022	70

Functional Class (FC): Arterial (A), Collector (C), Residential/Local (R)
 Surface Type (ST): Asphalt Concrete (AC), Gravel (G),
 Portland Cement Concrete (PCC)

**City of Martinez
PTAP-2023 PMP Update
PCI List by Names**

NCE

Street ID	Section ID	Street Name	Begin Location	End Location	Lanes	FC	Length (ft)	Width (ft)	Area (sft)	Surface Type	PCI	PCI
CONDOR	1250	CONDOR DR - CONDOR	HORIZON	EAGLE NEST	2	R	790	30	23,700	AC	9/14/2022	55
CORTED	1290	CORTE DIABLO - CORTED	VISTA DEL DIABLO	END	2	R	245	17	4,165	AC	8/24/2022	67
CORTEP	1350	CORTE POQUITA - CORTEP	TAVAN	END	2	R	193	25	4,825	AC	8/24/2022	35
CORTES	1340	CORTE SEQUNDA - CORTES	TAVAN	END	2	R	446	25	13,786	AC	8/24/2022	51
CORTET	1320	CORTE TERCERA - CORTET	CALLE VERDE	END	2	R	227	25	8,286	AC	8/24/2022	30
CORTET	1330	CORTE TERCERA - CORTET	CALLE VERDE	TAVAN	2	R	440	25	11,000	AC	8/24/2022	68
COSTAN	01	COSTANZA DR - COSTAN	VINE HILL	660' S/O VINE HILL	2	R	660	19	12,540	AC	8/30/2022	41
COSTAN	02	COSTANZA DR - COSTAN	660' S/O VINE HILL	MACALVEY	2	R	1350	29	39,150	AC	8/30/2022	45
COUNTR	03	COUNTRY RUN DR - COUNTR	PARKWAY DR	N END	2	R	805	33	28,769	AC	10/13/2022	73
COURT	2890	COURT ST - COURT	WARREN	SUSANA	2	R	800	30	24,000	AC	8/26/2022	72
COURT	2895	COURT ST - COURT	SUSANA	MELLUS	2	R	510	30	15,300	AC	10/17/2022	64
COURT	2900	COURT ST - COURT	MELLUS	105 FT S/O THOMPSON	2	R	125	25	3,125	AC	10/17/2022	94
COURT	2902	COURT ST - COURT	105 FT S/O THOMPSON	GREEN	2	C	355	34	12,070	AC/AC	10/17/2022	92
COURT	2904	COURT ST - COURT	GREEN	WARD	2	C	215	36	7,740	AC/AC	8/18/2022	99
COURT	2906	COURT ST - COURT	ESCOBAR	MAIN ST	2	C	220	65	14,300	AC/AC	8/18/2022	99
COURT	2908	COURT ST - COURT	ESCOBAR	MARINA VISTA	2	C	200	34	6,800	AC/AC	8/18/2022	99
COURT	2909	COURT ST - COURT	MAIN	WARD	2	R	225	45	10,125	AC/AC	8/18/2022	99
CRESTV	01	CRESTVIEW AVE - CRESTV	WESTAIRE	WESTAIRE	2	R	1300	33	42,900	AC	10/11/2022	63

Functional Class (FC): Arterial (A), Collector (C), Residential/Local (R)
 Surface Type (ST): Asphalt Concrete (AC), Gravel (G),
 Portland Cement Concrete (PCC)

**City of Martinez
PTAP-2023 PMP Update
PCI List by Names**

NCE

Street ID	Section ID	Street Name	Begin Location	End Location	Lanes	FC	Length (ft)	Width (ft)	Area (sft)	Surface Type	PCI	PCI
CROMAR	5150	CROMART CT - CROMAR	RADCLIFFE	END	2	R	270	33	10,938	AC	9/2/2022	58
CUNNIN	01	CUNNINGHAM WAY - CUNNIN	GLOUCESTER	THATCHER	2	R	400	29	11,600	AC	11/4/2019	69
D	2292	D ST - D	Alhambra Ave	Castro St	2	C	230	29	6,670	AC	8/31/2022	75
D	2294	D ST - D	CASTRO ST	SABRAL CIR	2	C	170	29	4,930	AC/AC	8/31/2022	59
DALE	5330	DALE RD - DALE	PARADISE	ROLLING HILL	2	R	750	34	25,500	ST	8/31/2022	91
DARDAN	3930	DARDANELLE CT - DARDAN	DARDANELLE	END	2	R	344	35	14,088	AC	11/4/2019	65
DARDAN	3920	DARDANELLE DR - DARDAN	MARIE	END/CL	2	R	520	33	17,160	AC	11/4/2019	63
DATE	3220	DATE ST - DATE	SCENIC	PACHECO	1	R	395	29	11,455	AC	10/17/2022	75
DEBBI	4410	DEBBI CT - DEBBI	ISABEL	END	2	R	313	34	10,642	AC	8/21/2022	87
DEERPA	960	DEER PATH CT - DEERPA	CHATTSWOOD	END	1	R	365	30	13,388	AC	9/16/2022	79
DEERWO	5210	DEERWOOD CT - DEERWO	DEERWOOD	END	2	R	406	33	13,398	AC	8/31/2022	82
DEERWO	5230	DEERWOOD DR - DEERWO	MARTINDALE	ELDERWOOD	2	R	1700	34	57,800	ST	8/31/2022	92
DEGNAN	890	DEGNAN DR - DEGNAN	WILLIAM HENRY	CHRISTIE	2	R	1200	32	38,400	AC	8/30/2022	66
DIABLO	5340	DIABLO CT - DIABLO	DIABLO	END	2	R	233	34	7,922	ST	8/31/2022	93
DIABLO	5320	DIABLO WY - DIABLO	ROLLING HILL	PARADISE	2	R	745	34	25,330	ST	8/31/2022	93
DINEEN	2960	DINEEN ST - DINEEN	MILLER	WEST END	1	R	265	19	5,035	AC	10/20/2022	18
DINEEN	2970	DINEEN ST - DINEEN	MILLER	EAST END	1	R	235	19	4,465	AC	10/20/2022	10
DONALE	2030	DONALEEN CT - DONALE	PLEASANT HILL	END	2	R	305	29	11,148	AC	6/3/2019	70

Functional Class (FC): Arterial (A), Collector (C), Residential/Local (R)
 Surface Type (ST): Asphalt Concrete (AC), Gravel (G),
 Portland Cement Concrete (PCC)

**City of Martinez
PTAP-2023 PMP Update
PCI List by Names**

NCE

Street ID	Section ID	Street Name	Begin Location	End Location	Lanes	FC	Length (ft)	Width (ft)	Area (sft)	Surface Type	PCI	PCI
DONEGA	1510	DONEGAL PL - DONEGA	DONEGAL	END	2	R	300	20	6,000	AC	9/13/2022	0
DONEGA	1580	DONEGAL WAY - DONEGA	95' W/O DONEGAL PL	APPIAN CT	2	C	1840	37	68,080	AC	9/29/2022	74
DONEGA	1590	DONEGAL WAY - DONEGA	400 FT E/O WAVERLY	APPIAN CT	2	R	1720	37	63,640	AC	9/28/2022	76
DOUGLA	3925	DOUGLAS DR - DOUGLA	1000 FT W/O PINE ST	1475 FT W/O PINE ST	2	R	475	26	12,350	AC/AC	9/14/2022	12
DOUGLA	3930	DOUGLAS DR - DOUGLA	1475 FT W/O PINE	END	2	R	147	26	3,822	AC/AC	9/14/2022	99
DOUGLA	3905	DOUGLAS DR (EB) - DOUGLA	320 FT W/O PINE ST	PINE ST	2	R	320	17	5,440	AC	10/6/2022	99
DOUGLA	3920	DOUGLAS DR (EB) - DOUGLA	1000 FT W/O PINE ST	320 FT W/O PINE ST	2	R	680	14	9,520	AC	10/6/2022	95
DOUGLA	3910	DOUGLAS DR (WB) - DOUGLA	PINE	320 FT W/O PINE	2	R	320	17	5,440	AC	10/13/2022	99
DOUGLA	3915	DOUGLAS DR (WB) - DOUGLA	320 FT W/O PINE ST	1000 W/O PINE ST	2	R	680	14	9,520	AC	10/6/2022	99
DRYCRE	01	DRYCREEK CT - DRYCRE	SWEETWATER	END	2	R	240	25	7,469	AC	11/4/2019	71
DUNCAN	430	DUNCAN DR - DUNCAN	ARREBA	END	1	R	560	22	12,320	AC	10/18/2022	12
DUTRA	789	DUTRA RD - DUTRA	FRANKLIN CANYON	PERRIN	1	R	342	15	5,130	AC/AC	10/17/2022	82
E	2280	E ST - E	ALHAMBRA	ELMQUIST	1	R	250	37	9,250	AC	10/18/2022	70
E	2285	E ST - E	ELMQUIST	RICKS AVE	2	R	225	24	5,400	AC	10/18/2022	78
E	530	E ST - E	ALHAMBRA	EAST END	1	R	715	25	17,875	AC	6/3/2019	71
EAGLEL	4720	EAGLE LAKE CT - EAGLEL	GLACIER	END	2	R	417	30	13,807	AC	9/16/2022	82
EAGLEN	1240	EAGLE NEST CT - EAGLEN	HORIZON	END	2	R	251	29	9,582	AC	9/15/2022	71
EAGLEN	1230	EAGLE NEST DR - EAGLEN	CONDOR	HORIZON	2	R	525	34	17,850	AC	9/15/2022	67

Functional Class (FC): Arterial (A), Collector (C), Residential/Local (R)
 Surface Type (ST): Asphalt Concrete (AC), Gravel (G),
 Portland Cement Concrete (PCC)

**City of Martinez
PTAP-2023 PMP Update
PCI List by Names**

NCE

Street ID	Section ID	Street Name	Begin Location	End Location	Lanes	FC	Length (ft)	Width (ft)	Area (sft)	Surface Type	PCI	PCI
EASTPE	01	EAST PEAK CT - EASTPE	SWEETWATER	END	2	R	88	60	5,280	AC	11/4/2019	65
EASTVI	01	EASTVIEW PL - EASTVI	SWEETWATER	END	2	R	340	25	8,500	AC	11/4/2019	71
EASTWO	4040	EASTWOODBURY LN - EASTWO	FIG TREE	END	2	R	790	34	28,812	AC	10/4/2022	76
ELPRAD	01	EL PRADO CT - ELPRAD	MORELLO HIEGHTS	END	2	R	253	29	8,844	AC	9/8/2022	91
ELDERW	5440	ELDERWOOD CT - ELDERW	BEECHWOOD	END	2	R	207	38	7,866	AC	8/21/2022	91
ELDERW	4370	ELDERWOOD DR - ELDERW	MORELLO	315' S/O BERNARD (C.L.)	2	C	700	37	25,900	AC	8/21/2022	99
ELDERW	5180	ELDERWOOD DR - ELDERW	ROLLING HILL	CENTER	2	R	1535	37	56,795	AC	8/21/2022	76
ELDERW	5220	ELDERWOOD DR - ELDERW	MUIR	ROLLING HILL	2	R	775	33	25,575	AC	8/21/2022	99
ELDERW	5430	ELDERWOOD DR - ELDERW	CENTER	BEECHWOOD	2	R	550	33	18,150	AC	8/21/2022	87
ELM	3210	ELM ST - ELM	PACHECO	SCENIC	1	R	320	29	9,280	AC	10/7/2022	77
ELMQUI	540	ELMQUIST CT - ELMQUI	E ST	F ST	1	R	480	22	10,560	AC	10/18/2022	81
ELMQUI	620	ELMQUIST CT - ELMQUI	G ST	END	1	R	250	20	5,000	AC	8/31/2022	92
EMBARC	15	EMBARCADERO ST - EMBARC	BERRELLESA ST	190 FT W/O BERRELLESA ST	1	C	190	16	3,040	AC	11/4/2019	78
EMBARC	21	EMBARCADERO ST - EMBARC	190FT W/O BERRELLESA ST	1066FT W/O BERRELLESA ST	2	R	876	16	14,016	AC	11/4/2019	62
EMBARC	22	EMBARCADERO ST - EMBARC	1066FT W/O BERRELLESA ST	END/BLDG	2	R	924	16	14,784	AC	11/4/2019	58
ENDRIS	5135	ENDRISS DR - ENDRIS	ELDERWOOD	REDWOOD	2	R	1000	34	34,000	AC	9/28/2022	58
ESCOBA	170	ESCOBAR ST - ESCOBA	BERRELLESA ST	TALBART ST	2	R	500	32	16,000	AC	11/4/2019	71
ESCOBA	180	ESCOBAR ST - ESCOBA	TALBART ST	BAY VIEW	1	R	330	30	9,900	AC	8/20/2022	85

Functional Class (FC): Arterial (A), Collector (C), Residential/Local (R)
 Surface Type (ST): Asphalt Concrete (AC), Gravel (G),
 Portland Cement Concrete (PCC)

**City of Martinez
PTAP-2023 PMP Update
PCI List by Names**

NCE

Street ID	Section ID	Street Name	Begin Location	End Location	Lanes	FC	Length (ft)	Width (ft)	Area (sft)	Surface Type	PCI	PCI
ESCOBA	2685	ESCOBAR ST - ESCOBA	BERRELLESA	CASTRO	2	A	475	33	15,675	AC	1/10/2022	78
ESCOBA	2690	ESCOBAR ST - ESCOBA	COURT ST	70 FT E/O PINE	2	A	321	34	10,914	AC	8/20/2022	97
ESCOBA	2695	ESCOBAR ST - ESCOBA	455' E/O PINE ST	MARINA VISTA	2	A	670	29	19,430	AC	8/20/2022	84
ESCOBA	2697	ESCOBAR ST - ESCOBA	FERRY ST	COURT ST	2	R	460	33	15,180	AC	8/20/2022	93
ESCOBA	2698	ESCOBAR ST - ESCOBA	CASTRO ST	FERRY ST	2	R	600	33	19,800	AC	8/20/2022	96
ESCOBA	2699	ESCOBAR ST - ESCOBA	70 FT E/O PINE	455 FT E/O PINE	2	R	385	34	13,090	AC	8/20/2022	75
ESCOND	01	ESCONDIDO DR - ESCOND	MORELLO HIEGHTS	END	2	R	1270	33	41,910	AC	9/8/2022	92
ESTUDI	2300	ESTUDILLO ST - ESTUDI	SHELL	VISTA	2	C	950	25	23,750	AC	6/4/2019	71
ESTUDI	2305	ESTUDILLO ST - ESTUDI	VISTA	470 FT S OF VISTA WAY	2	C	470	27	12,690	AC	6/3/2019	73
ESTUDI	2310	ESTUDILLO ST - ESTUDI	470 FT S OF VISTA WAY	705 FT S OF VIST WAY	2	R	235	15	3,525	AC	6/3/2019	73
ESTUDI	2315	ESTUDILLO ST - ESTUDI	705 FT S OF VISTA WAY	1100 FT S OF VISTA WAY	2	R	395	27	10,665	AC	6/3/2019	74
ESTUDI	2320	ESTUDILLO ST - ESTUDI	1100 FT S OF VISTA WAY	ALHAMBRA WAY	2	R	165	32	5,280	AC	8/26/2022	97
ESTUDI	2770	ESTUDILLO ST - ESTUDI	MARINA VISTA	END	2	C	240	34	8,160	AC	10/19/2022	55
ESTUDI	2773	ESTUDILLO ST - ESTUDI	MARINA VISTA	ESCOBAR	2	C	225	34	7,650	AC	10/19/2022	94
ESTUDI	2777	ESTUDILLO ST - ESTUDI	ESCOBAR	MAIN	2	C	225	34	7,650	AC/AC	10/19/2022	73
ESTUDI	2802	ESTUDILLO ST - ESTUDI	SOTO	BROWN	1	R	480	30	14,400	AC/AC	8/26/2022	87
ESTUDI	2804	ESTUDILLO ST - ESTUDI	BROWN	SUSANA	1	R	1525	30	45,750	AC	11/4/2019	79
ESTUDI	2806	ESTUDILLO ST - ESTUDI	SUSANA	GREEN	1	R	1025	30	30,750	AC	8/26/2022	74

Functional Class (FC): Arterial (A), Collector (C), Residential/Local (R)
Surface Type (ST): Asphalt Concrete (AC), Gravel (G),
Portland Cement Concrete (PCC)

**City of Martinez
PTAP-2023 PMP Update
PCI List by Names**

NCE

Street ID	Section ID	Street Name	Begin Location	End Location	Lanes	FC	Length (ft)	Width (ft)	Area (sft)	Surface Type	PCI	PCI
ESTUDI	2808	ESTUDILLO ST - ESTUDI	GREEN	WARD	1	R	225	30	6,750	AC	8/26/2022	100
EUCLID	760	EUCLID AVE - EUCLID	ARROYO	RAAP	1	R	845	29	24,505	AC	8/22/2022	71
F	2220	F ST - F	ALHAMBRA	END	1	R	550	26	14,300	AC	6/3/2019	70
F	580	F ST - F	150' W/O GENEVA	END	2	R	545	37	20,165	AC/AC	8/31/2022	99
F	585	F ST - F	220' W/O GENEVA	ALHAMBRA	1	R	960	26	24,960	AC	8/31/2022	56
FARMIN	01	FARMINGTON CT - FARMIN	BANBURY LOOP	END	2	R	102	34	3,468	AC/AC	9/7/2022	99
FERRY	2520	FERRY ST - FERRY	ALLEN	BROWN	1	R	230	26	5,980	AC/AC	8/30/2022	85
FERRY	2530	FERRY ST - FERRY	BROWN	ROBINSON	1	R	225	26	5,850	AC/AC	11/4/2019	79
FERRY	2812	FERRY ST - FERRY	JOE DiMAGGIO	MAIN	2	C	785	33	25,905	AC	10/19/2022	84
FERRY	2814	FERRY ST - FERRY	MAIN	WARD	2	C	220	33	7,260	AC	10/19/2022	75
FERRY	2816	FERRY ST - FERRY	WARD	GREEN	2	C	220	33	7,260	AC/AC	10/19/2022	82
FERRY	2818	FERRY ST - FERRY	GREEN	HENRIETTA	2	R	700	30	21,000	AC	11/3/2019	74
FIGTRE	4140	FIG TREE LN - FIGTRE	ARNOLD	EAST WOODBURY	2	R	1200	35	42,000	AC	9/7/2022	93
FIGTRE	4145	FIG TREE LN - FIGTRE	EAST WOODBURY	MIDHILL	2	R	1400	37	51,800	AC	9/7/2022	97
FLINTW	5240	FLINTWOOD CT - FLINTW	VINE HILL	END	2	R	419	33	16,031	ST	8/31/2022	41
FLORA	2450	FLORA ST - FLORA	ALHAMBRA	END	1	R	200	25	5,000	AC	10/18/2022	75
FLOREN	740	FLORENCE DR - FLOREN	FREDA CT	END	2	R	401	36	16,236	AC	8/22/2022	90
FOREST	4500	FOREST LAKE PL - FOREST	CHILPANCINGO	CHILPANCINGO	1	R	90	15	1,350	AC	10/4/2022	26

Functional Class (FC): Arterial (A), Collector (C), Residential/Local (R)
 Surface Type (ST): Asphalt Concrete (AC), Gravel (G),
 Portland Cement Concrete (PCC)

**City of Martinez
PTAP-2023 PMP Update
PCI List by Names**

NCE

Street ID	Section ID	Street Name	Begin Location	End Location	Lanes	FC	Length (ft)	Width (ft)	Area (sft)	Surface Type	PCI	PCI
FOREST	830	FOREST WY - FOREST	ALHAMBRA	SMITH	2	R	175	38	6,650	AC	10/4/2022	77
FORSYT	01	FORSYTHIA WAY - FORSYT	MIDWAY	N/O MIDWAY	2	R	350	33	11,550	AC	9/7/2022	65
FORSYT	02	FORSYTHIA WAY - FORSYT	MIDWAY	S/O MIDWAY	2	R	855	29	27,098	AC	10/11/2022	65
FOSTER	30	FOSTER ST - FOSTER	BERRELLESA	END	1	R	400	14	5,600	AC	11/4/2019	88
FOSTER	50	FOSTER ST - FOSTER	TALBART	END	1	R	420	25	10,500	AC	11/4/2019	58
FOUNTA	4261	FOUNTAINHEAD CT - FOUNTA	MUIR	END	2	R	400	34	13,600	AC	11/4/2019	58
FOXHIL	01	FOXHILL DR - FOXHIL	260 FT E/O STARFLOWER DR	END	2	R	727	29	21,083	AC	11/4/2019	74
FOXHIL	02	FOXHILL DR - FOXHIL	STARFLOWER DR	260 FT E/O STARFLOWER DR	2	R	260	29	7,540	AC	11/4/2019	88
FRAGA	01	FRAGA CT - FRAGA	MIDHILL	END	2	R	544	25	13,600	AC	9/7/2022	68
FRANCI	1480	FRANCIS CT - FRANCI	FRANCIS	END	2	R	224	34	9,534	AC	9/14/2022	86
FRANCI	1470	FRANCIS DR - FRANCI	BLUE RIDGE	130' S/O FRANCIS CT	2	R	420	34	14,280	AC	9/14/2022	83
FRANKL	780	FRANKLIN CANYON RD - FRANKL	ALHAMBRA	1500' W/O ALHAMBRA	2	A	1500	41	61,500	AC	8/21/2022	42
FRANKL	785	FRANKLIN CANYON RD - FRANKL	1500' W/O ALHAMBRA	DUTRA	2	A	3600	28	100,800	AC	8/21/2022	43
FREDA	730	FREDA CT - FREDA	CANYON	END	2	R	516	36	20,340	AC	8/22/2022	91
FRESHW	01	FRESHWATER CT - FRESHW	SWEETWATER	END	2	R	175	25	5,992	AC	11/4/2019	68
FRIES	01	FRIES CT - FRIES	MILANO	END	2	R	202	35	8,946	AC	11/4/2019	75
FRONT	2940	FRONT ST - FRONT	MILLER	END	1	R	240	19	4,560	AC	9/2/2022	12
FRUMEN	1460	FRUMENTI CT - FRUMEN	BLUE RIDGE	END	2	R	152	45	6,840	AC	9/23/2022	69

Functional Class (FC): Arterial (A), Collector (C), Residential/Local (R)
 Surface Type (ST): Asphalt Concrete (AC), Gravel (G),
 Portland Cement Concrete (PCC)

**City of Martinez
PTAP-2023 PMP Update
PCI List by Names**

NCE

Street ID	Section ID	Street Name	Begin Location	End Location	Lanes	FC	Length (ft)	Width (ft)	Area (sft)	Surface Type	PCI	PCI
FUSHIA	5040	FUSHIA CT - FUSHIA	CENTER	END	2	R	140	34	4,760	AC	9/14/2022	84
G	2210	G ST - G	ALHAMBRA	END	2	R	100	33	3,300	AC	8/31/2022	93
G	2215	G ST - G	ELMQUIST CT	GLENDORA DR	2	R	725	25	18,125	AC	8/31/2022	89
G	590	G ST - G	ALHAMBRA	ELMQUIST	1	R	225	28	6,300	AC	8/31/2022	92
GARDEN	5050	GARDENIA CT - GARDEN	CENTER	END	2	R	365	33	14,370	AC	9/19/2022	77
GATEWO	5250	GATEWOOD CT - GATEWO	VINE HILL	END	2	R	600	33	19,800	ST	8/31/2022	89
GENEVA	579	GENEVA CT - GENEVA	F ST	END	1	R	200	20	4,000	AC	9/23/2022	70
GENEVA	510	GENEVA ST - GENEVA	C ST	END	1	R	245	24	5,880	AC	9/23/2022	78
GENEVA	570A	GENEVA ST - GENEVA	F ST	G ST	1	R	470	24	11,280	AC	8/31/2022	92
GENEVA	570B	GENEVA ST - GENEVA	G ST	GILGER	1	R	205	24	4,920	AC	8/31/2022	93
GILBER	800	GILBERT CT - GILBER	ALHAMBRA	END	1	R	623	33	21,946	AC	10/4/2022	62
GILBER	810	GILBERT LN - GILBER	ALHAMBRA	END	1	R	389	23	8,947	AC	6/3/2019	72
GILDA	4070	GILDA AVE - GILDA	EAST WOODBURY	RIDGEWOOD	2	R	360	34	12,240	AC	10/3/2022	67
GILDA	4080	GILDA AVE - GILDA	RIDGEWOOD	94 FT N/O RIDGEWOOD	2	R	94	24	2,256	AC	10/3/2022	71
GILDA	4085	GILDA AVE - GILDA	94 FT N/O RIDGEWOOD	MIDHILL	2	R	600	24	14,400	AC	10/3/2022	76
GILGER	631	GILGER AVE - GILGER	RICKS AVE	GENEVA ST	1	R	230	24	5,520	AC	8/31/2022	93
GILGER	632	GILGER AVE - GILGER	GENEVA ST	H ST	1	R	445	24	10,680	AC	8/31/2022	78
GILGER	635	GILGER AVE - GILGER	RICKS AVE	?	2	R	380	24	9,120	AC	8/31/2022	97

Functional Class (FC): Arterial (A), Collector (C), Residential/Local (R)
 Surface Type (ST): Asphalt Concrete (AC), Gravel (G),
 Portland Cement Concrete (PCC)

**City of Martinez
PTAP-2023 PMP Update
PCI List by Names**

NCE

Street ID	Section ID	Street Name	Begin Location	End Location	Lanes	FC	Length (ft)	Width (ft)	Area (sft)	Surface Type	PCI	PCI
GILRIX	01	GILRIX DR - GILRIX	MORELLO	ESCONDIDO	2	R	1075	33	35,475	AC	9/8/2022	90
GLACIE	4850	GLACIER CT - GLACIE	GLACIER	END	2	R	575	34	19,550	AC	6/17/2020	71
GLACIE	4730	GLACIER DR - GLACIE	60' S/O EAGLE LAKE	CENTER	2	C	600	37	22,200	AC	9/2/2022	94
GLACIE	4780A	GLACIER DR - GLACIE	CENTER	OLYMPIC	2	C	1304	37	48,248	AC	6/17/2020	72
GLACIE	4780B	GLACIER DR - GLACIE	OLYMPIC	MUIR	2	C	1196	37	44,252	AC/AC	9/2/2022	77
GLACIE	4790	GLACIER DR - GLACIE	MUIR	100' N/O MUIR	2	C	100	38	3,800	AC/AC	9/2/2022	96
GLEN	210	GLEN DR - GLEN	BUCKLEY	END	2	R	550	40	22,000	AC	9/30/2022	84
GLENDO	610	GLENDORA DR - GLENDO	G ST	END	1	R	350	23	8,050	AC/AC	8/31/2022	91
GLENDO	640	GLENDORA DR - GLENDO	SERRANO	END	1	R	130	24	3,120	AC	10/4/2022	34
GLENVI	01	GLENVIEW DR - GLENVI	ALHAMBRA	END	2	R	1425	33	47,025	AC	8/31/2022	91
GLOUCE	01	GLOUCESTER LN - GLOUCE	ARNOLD	END	2	R	470	34	17,448	AC	11/4/2019	68
GRANDV	3020	GRANDVIEW AVE - GRANDV	WARD	HIGHLAND	1	R	245	23	5,635	AC	10/20/2022	41
GRANDV	3025	GRANDVIEW AVE - GRANDV	HIGHLAND	MELLUS	1	R	590	15	8,850	AC	10/20/2022	35
GRANDV	3027	GRANDVIEW AVE - GRANDV	MELLUS	SUSANA	1	R	620	15	9,300	AC	11/4/2019	62
GRANDV	3040	GRANDVIEW AVE - GRANDV	GRANDVIEW CT	END	1	R	700	23	16,100	AC	11/4/2019	64
GRANDV	3045	GRANDVIEW AVE - GRANDV	MAIN	WARD	2	R	245	23	5,635	AC	11/4/2019	58
GRANDV	3030	GRANDVIEW CT - GRANDV	GRANDVIEW	END	2	R	279	27	7,533	AC	11/4/2019	63
GRANIT	4330	GRANITE CT - GRANIT	CENTER	END	2	R	158	27	4,266	AC	9/28/2022	10

Functional Class (FC): Arterial (A), Collector (C), Residential/Local (R)
 Surface Type (ST): Asphalt Concrete (AC), Gravel (G),
 Portland Cement Concrete (PCC)

**City of Martinez
PTAP-2023 PMP Update
PCI List by Names**

NCE

Street ID	Section ID	Street Name	Begin Location	End Location	Lanes	FC	Length (ft)	Width (ft)	Area (sft)	Surface Type	PCI	PCI
GREEN	220	GREEN ST - GREEN	BERRELLESA	TALBART ST	1	R	470	28	13,160	AC	11/4/2019	70
GREEN	225	GREEN ST - GREEN	TALBART	75 FT E/O W. GREEN	1	R	970	24	23,280	AC	10/18/2022	38
GREEN	230	GREEN ST - GREEN	75 FT E/O W. GREEN	HILLSIDE DR	1	R	320	20	6,400	AC	10/18/2022	77
GREEN	2650	GREEN ST - GREEN	BERRELLESA	ALHAMBRA	2	C	230	27	6,210	AC/AC	10/18/2022	86
GREEN	2655	GREEN ST - GREEN	ALHAMBRA	ESTUDILLO	2	C	450	33	14,850	AC/AC	10/18/2022	81
GREEN	2660	GREEN ST - GREEN	ESTUDILLO	COURT	2	C	745	33	24,585	AC/AC	10/18/2022	93
GREENV	4360	GREENVIEW CT - GREENV	MORELLO	END	2	R	294	29	8,526	AC	11/4/2019	59
GREENW	3950	GREENWAY DR - GREENW	PALISADE	NORTH END	2	R	120	34	4,080	AC	11/4/2019	78
GREENW	3960	GREENWAY DR - GREENW	PALISADE	SOUTH END	2	R	682	34	23,188	AC	11/4/2019	62
GREGOR	3292	GREGORY AVE - GREGOR	Pine St	Boynton Ave	1	R	460	27	12,420	AC/AC	10/20/2022	54
GREGOR	3294	GREGORY AVE - GREGOR	Boynton Ave	La Salle St	1	R	315	27	8,505	AC	10/20/2022	69
GRIFFA	3590	GRIFFANTI CT - GRIFFA	PINON	END	1	R	366	25	9,150	AC	6/3/2019	70
GROTHM	1971	GROTHMAN LN - GROTHM	ALHAMBRA WAY	END	2	R	715	25	17,875	AC	6/3/2019	74
H	690	H ST - H	SERRANO	CANYON	1	R	420	22	9,240	AC	8/22/2022	89
H	695	H ST - H	CANYON	ALHAMBRA	2	C	450	41	18,450	AC	10/18/2022	83
HAAG	1980	HAAG RD - HAAG	ALHAMBRA	BRACKMAN	1	R	1000	20	20,000	AC	10/17/2022	74
HAAG	1985	HAAG RD - HAAG	BRACKMAN	END	1	R	200	20	4,000	AC/AC	10/14/2022	72
HALE	01	HALE CT - HALE	GLENVIEW	END	2	R	475	33	17,879	AC	8/31/2022	88

Functional Class (FC): Arterial (A), Collector (C), Residential/Local (R)
 Surface Type (ST): Asphalt Concrete (AC), Gravel (G),
 Portland Cement Concrete (PCC)

**City of Martinez
PTAP-2023 PMP Update
PCI List by Names**

NCE

Street ID	Section ID	Street Name	Begin Location	End Location	Lanes	FC	Length (ft)	Width (ft)	Area (sft)	Surface Type	PCI	PCI
HARBOR	2400	HARBOR VIEW DR - HARBOR	SHELL	320 FT S/O SHELL AVE	1	R	320	28	8,960	AC	10/14/2022	66
HARBOR	3370	HARBOR VIEW DR - HARBOR	PINE	BUSH	1	R	820	28	22,960	AC	10/14/2022	38
HARBOR	3520	HARBOR VIEW DR - HARBOR	PINE	600' W/O ULFINIAN	1	R	600	25	15,000	AC/AC	10/14/2022	27
HARBOR	3530	HARBOR VIEW DR - HARBOR	600 FT W/O ULFINIAN	SHELL	1	R	1960	20	39,200	AC	10/14/2022	64
HARRIS	5510	HARRIS CT - HARRIS	RAINBOW	END	2	R	338	33	11,154	AC	9/28/2022	77
HATCHW	4030	HATCHWOOD CT - HATCHW	FIG TREE	END	2	R	268	29	10,104	AC	10/11/2022	79
HAVEN	2580	HAVEN ST - HAVEN	BERRELLESA	ALHAMBRA	1	R	220	27	5,940	AC	11/4/2019	61
HAVEN	2583	HAVEN ST - HAVEN	ALHAMBRA	CASTRO	1	R	200	26	5,200	AC	11/4/2019	58
HAVEN	2585	HAVEN ST - HAVEN	CASTRO	ESTUDILLO	1	R	225	26	5,850	AC	11/4/2019	73
HAVEN	2870	HAVEN ST - HAVEN	PINE	COURT	1	R	200	28	5,600	AC	10/18/2022	42
HAVEN	2875	HAVEN ST - HAVEN	COURT	END	1	R	100	28	2,800	AC	10/18/2022	14
HAVEN	3120	HAVEN ST - HAVEN	PINE	PACHECO	1	R	360	28	10,080	AC	10/18/2022	76
HAVEN	350	HAVEN ST - HAVEN	RICHARDSON	BERRELLESA	1	R	220	25	5,500	AC	11/4/2019	63
HAYWAR	2020	HAYWARD CT - HAYWAR	LAUREL	END	2	R	229	34	8,539	ST	9/6/2022	84
HEAVEN	01	HEAVENLY DR - HEAVEN	MORELLO	SUNNYSLOPES	2	R	1080	33	35,640	AC	9/7/2022	71
HEAVEN	10	HEAVENLY PL - HEAVEN	HEAVENLY	END	2	R	415	29	12,035	AC	9/7/2022	57
HENRIE	2620	HENRIETTA ST - HENRIE	BERRELLESA	ALHAMBRA	1	R	225	28	6,300	AC/AC	6/17/2020	92
HENRIE	2623	HENRIETTA ST - HENRIE	ALHAMBRA	CASTRO	2	R	223	55	12,265	AC	6/17/2020	54

Functional Class (FC): Arterial (A), Collector (C), Residential/Local (R)
 Surface Type (ST): Asphalt Concrete (AC), Gravel (G),
 Portland Cement Concrete (PCC)

**City of Martinez
PTAP-2023 PMP Update
PCI List by Names**

Street ID	Section ID	Street Name	Begin Location	End Location	Lanes	FC	Length (ft)	Width (ft)	Area (sft)	Surface Type	PCI	PCI
HENRIE	2630	HENRIETTA ST - HENRIE	Castro St	Estudillo St	1	R	225	30	6,750	AC	6/17/2020	65
HENRIE	2635	HENRIETTA ST - HENRIE	Estudillo St	Ferry St	1	R	225	30	6,750	AC/AC	8/26/2022	69
HENRIE	2850	HENRIETTA ST - HENRIE	COURT	END	1	R	245	28	6,860	AC/AC	10/18/2022	91
HENRIE	3090	HENRIETTA ST - HENRIE	PINE	WILLOW	1	R	300	14	4,200	AC	10/18/2022	91
HENRIE	3095	HENRIETTA ST - HENRIE	WILLOW	GRANDVIEW	1	R	200	20	4,000	AC	10/18/2022	89
HENSON	1180	HENSON CREEK CT - HENSON	LAS ANIMAS	END	2	R	160	34	7,566	AC	8/24/2022	54
HIDDEN	4680	HIDDEN LAKES CT - HIDDEN	HIDDEN LAKES	END	2	R	669	29	19,401	AC	9/6/2022	94
HIDDEN	4562	HIDDEN LAKES DR - HIDDEN	CHILPANCINGO	250' N/O HIDDEN LAKES CT	2	C	890	37	32,930	AC	9/6/2022	78
HIDDEN	4565	HIDDEN LAKES DR - HIDDEN	100' N/O HIDDEN LAKES CT	CENTER	2	C	1475	31	45,725	AC	9/6/2022	99
HILLCL	01	HIGHCLIFF CT - HIGHCL	SWEETWATER	END	2	R	180	25	6,271	AC	11/4/2019	65
HIGHLA	3010	HIGHLAND AVE - HIGHLA	MERRITHEW	GRANDVIEW	1	R	435	19	8,265	AC	11/4/2019	77
HILLSI	290	HILLSIDE DR - HILLSI	GREEN	THOMAS	1	R	1360	16	21,760	AC	11/4/2019	78
HOLIDA	4130	HOLIDAY CT - HOLIDA	HOLIDAY HILLS	END	2	R	204	29	5,916	AC	10/19/2022	78
HOLIDA	4100	HOLIDAY HILLS DR - HOLIDA	SUNHILL	SUNHILL	2	R	3000	29	87,000	AC	10/3/2022	75
HOLIDA	4110	HOLIDAY HILLS DR - HOLIDA	235 FT S/O HOLIDAY HILLS	ARNOLD	2	R	190	42	7,980	AC	10/3/2022	66
HOLIDA	4115	HOLIDAY HILLS DR - HOLIDA	190 FT N/O ARNOLD DR	425 FT N/O ARNOLD DR	2	R	235	29	6,815	AC	10/3/2022	76
HOLLYV	3571	HOLLY VIEW DR - HOLLYV	PINE	YALE	2	R	1885	37	69,745	AC	8/25/2022	69
HOLLYV	3572	HOLLYVIEW CT - HOLLYV 1	KELLY AVE	END	2	R	530	33	18,877	AC/AC	11/4/2019	78

Functional Class (FC): Arterial (A), Collector (C), Residential/Local (R)
 Surface Type (ST): Asphalt Concrete (AC), Gravel (G),
 Portland Cement Concrete (PCC)

**City of Martinez
PTAP-2023 PMP Update
PCI List by Names**

NCE

Street ID	Section ID	Street Name	Begin Location	End Location	Lanes	FC	Length (ft)	Width (ft)	Area (sft)	Surface Type	PCI	PCI
HORIZO	1210	HORIZON DR - HORIZO	RELIEZ VALLEY	END	2	R	1397	32	44,704	AC	9/15/2022	71
HOWE	3890	HOWE RD - HOWE	PINE	VISTA	4	A	950	35	33,250	AC/AC	8/17/2022	100
HOWE	3892	HOWE RD - HOWE	VISTA	600' N/O PARKWAY	3	A	2400	48	115,200	AC	8/17/2022	50
HOWE	3894	HOWE RD - HOWE	600' N/O PARKWAY	1735' S/O PACHECO	3	A	2100	61	128,100	AC	8/17/2022	47
HOWE	3896	HOWE RD - HOWE	1735' S/O PACHECO	PACHECO (CITY LIMIT)	3	A	1735	50	86,750	AC	8/17/2022	35
HOWE	3897	HOWE RD - HOWE	VISTA	PINE	2	R	950	35	33,250	AC/AC	8/17/2022	100
HULL	5570	HULL LN - HULL	MUIR	END	2	R	852	34	28,968	AC	10/12/2022	41
HUNTIN	2996	HUNTINGTON CT - HUNTIN	WARD	END	1	R	345	15	5,175	AC	11/4/2019	61
HUNTRI	5160	HUNTRIDGE CT - HUNTRI	ELDERWOOD	END	2	R	255	33	10,410	AC	9/2/2022	54
ILENE	470	ILENE ST - ILENE	ALLEN	END	1	R	200	25	5,000	AC	10/20/2022	77
IRIS	522	IRIS ST - IRIS	MARION	END	1	R	150	10	1,500	AC	10/4/2022	71
ISABEL	4390	ISABEL DR - ISABEL	BERNARD	SOUTH END	2	R	630	33	20,790	AC	8/21/2022	85
ISABEL	4400	ISABEL DR - ISABEL	BERNARD	NORTH END	2	R	776	34	28,600	AC	8/21/2022	85
J	700	J ST - J	ALHAMBRA	RAAP	1	R	200	27	5,400	AC	10/5/2022	94
JANET	2150	JANET LN - JANET	SOUTH CASTRO	END	2	R	393	29	11,397	AC	10/4/2022	4
JAYSPL	01	JAYS PL - JAYSPL	MORELLO AVE	AUGUSTINE DR	2	R	205	37	7,585	AC	11/4/2019	71
JEANNE	4420	JEANNE CIR - JEANNE	MORELLO	MORELLO	2	R	1985	34	67,490	AC	8/21/2022	51
JENAY	980	JENAY CT - JENAY	CHATSWOOD	END	1	R	419	30	14,917	AC	9/14/2022	81

Functional Class (FC): Arterial (A), Collector (C), Residential/Local (R)
 Surface Type (ST): Asphalt Concrete (AC), Gravel (G),
 Portland Cement Concrete (PCC)

**City of Martinez
PTAP-2023 PMP Update
PCI List by Names**

NCE

Street ID	Section ID	Street Name	Begin Location	End Location	Lanes	FC	Length (ft)	Width (ft)	Area (sft)	Surface Type	PCI	PCI
JOE	01	JOE DIMAGGIO - JOE	FERRY ST	NORTH COURT	2	R	475	36	17,100	AC	10/18/2022	77
JONES	2600	JONES ST - JONES	BERRELLESA	CASTRO	2	C	445	30	13,350	AC	11/4/2019	66
JONES	2605	JONES ST - JONES	CASTRO	ESTUDILLO	1	R	225	27	6,075	AC	11/4/2019	62
JONES	2860	JONES ST - JONES	COURT	END	1	R	225	27	6,075	AC	10/18/2022	64
JONES	2865	JONES ST - JONES	COURT	PINE	1	R	200	27	5,400	AC	10/18/2022	27
JONES	330	JONES ST - JONES	BERRELLESA	END	2	R	150	25	3,750	AC	10/18/2022	81
JORDAN	3790	JORDAN CT - JORDAN	KINGSTON	END	1	R	419	28	14,140	AC	10/6/2022	82
JUDY	995	JUDY CT - JUDY	CHATTSWOOD	END	1	R	245	30	7,350	AC	10/14/2022	66
K	710	K ST - K	ALHAMBRA	RAAP	1	R	200	27	5,400	AC	10/4/2022	76
KATHY	1430	KATHY LN - KATHY	SKYLINE	END	2	R	80	33	2,640	AC	9/19/2022	74
KELLY	01	KELLY AVE - KELLY	YALE ST	MONTEREY AVE	2	A	1025	27	27,675	AC	11/4/2019	61
KENTFI	5100	KENTFIELD CT - KENTFI	MARTINDALE	END	2	R	483	33	15,939	AC	8/31/2022	43
KERRIA	5550	KERRI ANN DR - KERRIA	ROSEANN	END	2	R	350	34	11,900	AC	10/12/2022	72
KEVIN	01	KEVIN PL - KEVIN	MORELLO HILLS DR	END	2	R	210	29	6,090	AC	9/8/2022	94
KIM	1950	KIM CT - KIM	ALHAMBRA	END	1	R	949	24	22,776	AC	10/4/2022	65
KINGST	3810	KINGSTON AVE - KINGST	PINE	MT VIEW	1	R	945	30	28,350	AC	10/6/2022	66
KINGST	3741	KINGSTON CT - KINGST	PINE	END	2	R	341	33	13,159	AC	10/6/2022	80
KLAMAT	4820	KLAMATH CT - KLAMAT	OPHIR	END	2	R	198	33	8,650	AC	11/4/2019	69

Functional Class (FC): Arterial (A), Collector (C), Residential/Local (R)
Surface Type (ST): Asphalt Concrete (AC), Gravel (G),
Portland Cement Concrete (PCC)

**City of Martinez
PTAP-2023 PMP Update
PCI List by Names**

NCE

Street ID	Section ID	Street Name	Begin Location	End Location	Lanes	FC	Length (ft)	Width (ft)	Area (sft)	Surface Type	PCI	PCI
KNOLLC	970	KNOLLCREST CT - KNOLLC	CHATTSWOOD	END	1	R	300	30	11,438	AC	9/14/2022	59
KNOLLV	01	KNOLLVIEW CT - KNOLLV	OAKWOOD	END	2	R	144	33	4,752	AC	8/19/2022	80
KNOLLW	5200	KNOLLWOOD DR - KNOLLW	DEERWOOD	ROLLING HILL	2	R	660	33	21,780	AC	8/31/2022	93
KRISVI	3560	KRISVIEW CT - KRISVI	PINE	END	2	R	180	27	7,438	AC	10/13/2022	92
LASALL	3140	LA SALLE ST - LASALL	ARREBA	PACHECO	2	R	200	31	6,200	AC	6/17/2020	53
LASALL	3320	LA SALLE ST - LASALL	ULFINIAN	BROWN	1	R	225	27	6,075	AC	10/14/2022	74
LASALL	3330	LA SALLE ST - LASALL	ULFINIAN	BUSH	1	R	1275	27	34,425	AC	10/14/2022	80
LAVERA	01	LA VERANDA PL - LAVERA	MILANO WAY	END	2	R	230	33	7,590	AC	11/4/2019	96
LAFAYE	2990	LAFAYETTE ST - LAFAYE	WARD	END	1	R	385	19	7,315	AC	11/4/2019	90
LAFAYE	2995	LAFAYETTE ST - LAFAYE	WARD	HIGHLAND	1	R	350	30	10,500	AC	10/20/2022	89
LAGUNI	01	LAGUNITA CT - LAGUNI	MORELLO HIEGHTS	END	2	R	534	29	17,069	AC	9/8/2022	93
LAKEBR	4590	LAKE BROOK CT - LAKEBR	LAKE MEADOW	END	1	R	240	25	6,000	AC	10/12/2022	71
LAKECR	4540	LAKE CREST CT - LAKECR	CHILPANCINGO	END	2	R	400	29	11,600	AC	10/14/2022	64
LAKE	4610	LAKE CT - LAKE	LAKE MEADOW	END	2	R	210	36	7,560	AC	10/10/2022	73
LAKEDA	4600	LAKE DALE CT - LAKEDA	LAKE MEADOW	END	1	R	144	25	3,600	AC	10/18/2022	70
LAKEME	4570	LAKE MEADOW CIR - LAKEME	HIDDEN LAKES	HIDDEN LAKES	1	R	1200	25	30,000	AC	10/11/2022	71
LAKEME	4580	LAKE MEADOW CT - LAKEME	LAKE MEADOW	END	1	R	210	25	5,250	AC	9/20/2022	71
LAKEOA	4660	LAKE OAKS CT - LAKEOA	HIDDEN LAKES	END	2	R	775	33	25,575	AC	9/6/2022	87

Functional Class (FC): Arterial (A), Collector (C), Residential/Local (R)
 Surface Type (ST): Asphalt Concrete (AC), Gravel (G),
 Portland Cement Concrete (PCC)

**City of Martinez
PTAP-2023 PMP Update
PCI List by Names**

NCE

Street ID	Section ID	Street Name	Begin Location	End Location	Lanes	FC	Length (ft)	Width (ft)	Area (sft)	Surface Type	PCI	PCI
LAKEPA	4537	LAKE PARK CT - LAKEPA	CHILPANCINGO	END	1	R	105	15	1,575	AC	9/20/2022	70
LAKERE	4620	LAKE REED CT - LAKERE	LAKE MEADOW	END	2	R	144	25	3,600	AC	10/19/2022	70
LAKERI	4435	LAKE RIDGE DR - LAKERI	CHILPANCINGO	LAKE HURST	2	R	60	34	2,040	AC	9/6/2022	90
LAKERI	4440	LAKE RIDGE DR - LAKERI	LAKE HURST	END	2	R	276	29	9,157	AC	9/6/2022	90
LAKEVI	4650	LAKE VILLA CT - LAKEVI	HIDDEN LAKES	END	2	R	765	33	27,449	AC	9/6/2022	92
LAKEFI	4530	LAKEFIELD PL - LAKEFI	CHILPANCINGO	END	1	R	90	15	1,350	AC/AC	10/11/2022	95
LAKEHU	4450	LAKEHURST DR - LAKEHU	LAKE RIDGE	END	2	R	242	33	7,986	AC	9/6/2022	88
LAKESI	4840	LAKESIDE CT - LAKESI	OPHIR	END	2	R	560	33	18,480	AC	11/4/2019	62
LAKEWO	4525	LAKEWOOD PL - LAKEWO	CHILPANCINGO	END	1	R	95	15	1,425	AC/AC	10/19/2022	99
LANCCT	10	LANCE CT - LANCE	HIDDEN LAKES	END	2	R	920	33	32,185	AC	9/6/2022	92
LANEVA	10	LANCE CT EVA - LANCE	LANCE CT	END	2	R	123	19	2,337	AC	9/6/2022	90
LANDER	01	LANDER DR - LANDER	VALLEY AVE	END	2	R	270	20	5,400	AC	9/6/2022	65
LANG	2950	LANG ST - LANG	MILLER	END	1	R	240	19	4,560	AC	10/19/2022	62
LASANI	1185	LAS ANIMAS DR - LASANI	VIRGINIA HILLS	BLUE RIDGE	2	R	950	34	32,300	AC	8/24/2022	88
LASJUN	2820	LAS JUNTAS ST - LASJUN	ESCOBAR	MAIN	2	R	225	32	7,200	AC	10/19/2022	74
LASJUN	2822	LAS JUNTAS ST - LASJUN	MAIN	WARD	2	R	225	32	7,200	AC	10/19/2022	80
LASJUN	2824	LAS JUNTAS ST - LASJUN	WARD	GREEN	2	R	225	31	6,975	AC	10/19/2022	74
LASJUN	2826	LAS JUNTAS ST - LASJUN	GREEN	THOMPSON ST	2	R	265	31	8,215	AC	10/19/2022	55

Functional Class (FC): Arterial (A), Collector (C), Residential/Local (R)
 Surface Type (ST): Asphalt Concrete (AC), Gravel (G),
 Portland Cement Concrete (PCC)

**City of Martinez
PTAP-2023 PMP Update
PCI List by Names**

NCE

Street ID	Section ID	Street Name	Begin Location	End Location	Lanes	FC	Length (ft)	Width (ft)	Area (sft)	Surface Type	PCI	PCI
LASJUN	2828	LAS JUNTAS ST - LASJUN	THOMPSON ST	MELLUS	2	R	215	31	6,665	AC/AC	10/19/2022	31
LASSEN	4870	LASSEN DR - LASSEN	CENTER	SEQUOIA	2	R	880	33	29,040	AC	9/2/2022	89
LAUREL	2000	LAUREL CT - LAUREL	PLEASANT HILL	415 FT S/O PLEASANT HILL RD	2	R	415	32	13,280	ST	6/3/2019	100
LAUREL	2005	LAUREL CT - LAUREL	415 FT S/O PLEASANT HILL RD	END	2	R	231	23	6,621	AC	6/3/2019	75
LAVA	4830	LAVA CT - LAVA	OPHIR	END	2	R	233	33	9,805	AC	11/4/2019	81
LEESPL	01	LEES PL - LEES PL	BRITTANY HILLS WY	S END	2	R	399	29	13,078	AC	10/11/2022	93
LIKINS	870	LIKINS AVE - LIKINS	CHRISTIE	WILLIAM HENRY	2	R	1160	26	30,160	AC	8/30/2022	77
LIKINS	900	LIKINS AVE - LIKINS	WILLIAM HENRY	LINDSEY	2	R	1410	31	43,710	AC	8/30/2022	71
LIKINS	910	LIKINS CT - LIKINS	LINDSEY	END	2	R	415	29	14,278	AC	8/30/2022	81
LINDEN	2180	LINDEN LN - LINDEN	ALHAMBRA	END	2	R	616	30	19,263	AC	10/6/2022	44
LINDSE	930	LINDSEY DR - LINDSE	ALHAMBRA	END	2	R	1171	32	37,472	AC	8/30/2022	79
LINTON	5373	LINTON PL - LINTON	LINTON	END	2	R	135	18	2,430	AC	9/28/2022	69
LINTON	5370	LINTON TER - LINTON	VINE HILL	LINTON PL	2	R	500	18	9,000	AC	9/28/2022	94
LINTON	5375	LINTON TER - LINTON	LINTON PL	END	2	R	495	25	12,375	AC	9/28/2022	71
LIVEOA	01	LIVE OAK CT - LIVEOA	OAKWOOD	END	2	R	475	33	18,347	AC	8/19/2022	81
LODGEPOLE	3572	LODGEPOLE CT - LODGEPOLE	HOLLY VIEW	END	2	R	193	25	7,653	AC/AC	10/13/2022	97
LOIRE	01	LOIRE CT - LOIRE	BRITTANY HILLS CT	END	2	R	597	29	17,313	AC	9/8/2022	89
LORETO	01	LORETO CT - LORETO	MORELLO AVE	END	2	R	248	25	6,200	AC	11/4/2019	70

Functional Class (FC): Arterial (A), Collector (C), Residential/Local (R)
 Surface Type (ST): Asphalt Concrete (AC), Gravel (G),
 Portland Cement Concrete (PCC)

**City of Martinez
PTAP-2023 PMP Update
PCI List by Names**

NCE

Street ID	Section ID	Street Name	Begin Location	End Location	Lanes	FC	Length (ft)	Width (ft)	Area (sft)	Surface Type	PCI	PCI
LYLE	4770	LYLE CT - LYLE	CENTER	END	2	R	100	50	5,807	AC	10/11/2022	88
MACALV	1640	MACALVEY DR - MACALV	ALHAMBRA	350' E/O ALHAMBRA (SUNNYBRAE)	2	C	350	25	8,750	AC	11/4/2019	64
MACALV	1645	MACALVEY DR - MACALV	350' E/O ALHAMBRA (SUNNYBRAE)	SUNNYBREA DR	2	C	470	37	17,390	AC	11/4/2019	62
MACALV	1650	MACALVEY DR - MACALV	SUNNYBREA DR	ALHAMBRA HILLS DR	2	R	590	37	21,830	AC	11/4/2019	64
MACALV	1655	MACALVEY DR - MACALV	ALHAMBRA HILLS	45 FT E/O MT TAM CT	2	R	530	37	19,610	AC	11/4/2019	64
MACALV	1660	MACALVEY DR - MACALV	45 FT E/O MT TAM CT	MORELLO	2	R	1290	37	47,730	AC	11/4/2019	64
MACKIE	01	MACKIE DR - MACKIE	CHURCH ST	END	1	R	358	22	7,876	AC	6/3/2019	76
MAIN	250	MAIN ST - MAIN	ARLINGTON	TALBART ST	1	R	200	29	5,800	AC/AC	10/18/2022	92
MAIN	251	MAIN ST - MAIN	CARQUINEZ	ARLINGTON	1	R	300	29	8,700	AC	10/18/2022	93
MAIN	255	MAIN ST - MAIN	TALBART	BERRELLESA	2	R	475	33	15,675	AC/AC	10/18/2022	67
MAIN	2670	MAIN ST - MAIN	BERRELLESA	ALHAMBRA	2	A	225	35	7,875	AC/AC	10/18/2022	82
MAIN	2673	MAIN ST - MAIN	ALHAMBRA	CASTRO ST	2	A	225	30	6,750	AC	10/18/2022	90
MAIN	2920	MAIN ST - MAIN	COURT	PINE	2	C	200	36	7,200	AC	10/18/2022	85
MAIN	2925	MAIN ST - MAIN	PINE	125 FT W/O GRANDVIEW	1	R	375	27	10,125	AC	10/18/2022	84
MAIN	2930	MAIN ST - MAIN	CASTRO ST	COURT ST	2	R	1075	35	37,625	AC/AC	10/18/2022	78
MAIN	2935	MAIN ST - MAIN	125 FT W/O GRANDVIEW	GRANDVIEW	2	R	125	27	3,375	AC/AC	10/18/2022	88
MARAZZ	01	MARAZZANI DR - MARAZZ	THATCHER	140 N/O THATCHER	2	R	140	29	4,060	AC	11/4/2019	70
MARAZZ	02	MARAZZANI DR - MARAZZ	140 N/O THATCHER	END	2	R	400	30	12,000	AC	11/4/2019	97

Functional Class (FC): Arterial (A), Collector (C), Residential/Local (R)
Surface Type (ST): Asphalt Concrete (AC), Gravel (G),
Portland Cement Concrete (PCC)

**City of Martinez
PTAP-2023 PMP Update
PCI List by Names**

Street ID	Section ID	Street Name	Begin Location	End Location	Lanes	FC	Length (ft)	Width (ft)	Area (sft)	Surface Type	PCI	PCI
MARIE	3910	MARIE AVE - MARIE	MORELLO	END / CL	2	R	1655	37	61,235	AC	11/4/2019	61
MARINA	150	MARINA VISTA - MARINA	BAYVIEW	130 FT E/O BAYVIEW	2	R	130	24	3,120	AC	12/1/2019	66
MARINA	160	MARINA VISTA - MARINA	TALBART	BERRELLESA	1	R	480	30	14,400	AC	11/4/2019	60
MARINA	2700	MARINA VISTA - MARINA	ESCOBAR	SHELL AVENUE	4	A	4350	46	200,100	AC/AC	10/18/2022	89
MARINA	2725	MARINA VISTA - MARINA	SHELL	I-680 (CITY LIMIT)	2	A	1850	46	85,100	AC/AC	10/18/2022	83
MARINA	2727	MARINA VISTA - MARINA	ESCOBAR	ESTUDILLO	2	A	2015	21	42,315	AC/AC	10/18/2022	98
MARINA	2750	MARINA VISTA - MARINA	130 FT E/O BAYVIEW	TALBART	2	R	197	35	6,895	AC	1/10/2022	67
MARINA	2755	MARINA VISTA - MARINA	ESUDILLO	70 FT W/O CASTRO	2	R	515	33	16,995	AC/AC	10/18/2022	76
MARINA	2760	MARINA VISTA - MARINA	70 FT W/O CASTRO	ALHAMBRA	2	R	145	33	4,785	AC/AC	8/20/2022	92
MARINA	2765	MARINA VISTA - MARINA	ALHAMBRA AVE	BERRELLESA	2	R	225	33	7,425	AC/AC	8/20/2022	83
MARION	520	MARION TERRACE - MARION	C ST	END	1	R	500	24	12,000	AC	10/18/2022	77
MARTIM	10	MARTI MARIE CT - MARTIM	MARTI MARIE	END	2	R	394	33	15,030	AC/AC	9/7/2022	99
MARTIM	01	MARTI MARIE DR - MARTIM	MIDHILL	END	2	R	1000	33	33,000	AC	9/7/2022	29
MARTIN	5080	MARTINDALE DR - MARTIN	REDWOOD	320' W/O BENEDICT	2	R	1000	35	35,000	AC	8/31/2022	55
MARTIN	5090	MARTINDALE DR - MARTIN	400' W/O BENEDICT	ENDRISS	2	R	700	35	24,500	AC	8/31/2022	41
MASONI	2640	MASONIC ST - MASONI	BERRELLESA	ALHAMBRA	2	R	220	34	7,480	AC	11/4/2019	62
MASONI	2643	MASONIC ST - MASONI	ALHAMBRA	CASTRO	2	R	220	35	7,700	AC	11/4/2019	58
MASONI	2645	MASONIC ST - MASONI	CASTRO	ESTUDILLO	2	R	225	35	7,875	AC	11/4/2019	68

Functional Class (FC): Arterial (A), Collector (C), Residential/Local (R)
 Surface Type (ST): Asphalt Concrete (AC), Gravel (G),
 Portland Cement Concrete (PCC)

**City of Martinez
PTAP-2023 PMP Update
PCI List by Names**

NCE

Street ID	Section ID	Street Name	Begin Location	End Location	Lanes	FC	Length (ft)	Width (ft)	Area (sft)	Surface Type	PCI	PCI
MASONI	2647	MASONIC ST - MASONI	ESTUDILLO	FERRY	2	R	225	35	7,875	AC	10/18/2022	75
MAYWOO	4020	MAYWOOD LN - MAYWOO	FIG TREE	END	2	R	200	30	6,000	AC	10/11/2022	6
MCMIL	5170	MC MILLAN CT - MCMIL	ELDERWOOD	END	2	R	250	33	10,454	AC	10/12/2022	80
McCLEL	01	McCLELLAN CT - McCLEL	BAYSHORE	END	2	R	234	33	9,926	AC	10/13/2022	65
MCMACT	10	MCTMAHON CT - MCTMAHON CT	ALHAMBRA AVE	END	2	R	760	34	26,776	AC	10/31/2022	75
MEADOW	5460	MEADOWVALE CT - MEADOW	CENTER	END	2	R	677	29	21,965	AC	9/28/2022	89
MEDFOR	01	MEDFORD CT - MEDFOR	FORSYTHIA	END	2	R	660	29	19,140	AC/AC	9/7/2022	98
MELLUS	2630	MELLUS ST - MELLUS	BERRELLESA	ALHAMBRA	1	R	220	27	5,940	AC	11/4/2019	64
MELLUS	2633	MELLUS ST - MELLUS	ALHAMBRA	CASTRO	1	R	200	27	5,400	AC	11/4/2019	64
MELLUS	2635	MELLUS ST - MELLUS	CASTRO	ESTUDILLO	1	R	200	27	5,400	AC/AC	10/18/2022	19
MELLUS	2637	MELLUS ST - MELLUS	ESTUDILLO	FERRY	1	R	220	27	5,940	AC/AC	10/18/2022	36
MELLUS	2840	MELLUS ST - MELLUS	LAS JUNTAS	COURT	1	R	250	28	7,000	AC/AC	10/18/2022	47
MELLUS	2843	MELLUS ST - MELLUS	COURT	N. END	1	R	123	20	2,460	AC	10/18/2022	44
MELLUS	3110	MELLUS ST - MELLUS	PINE	WILLOW	2	R	325	33	10,725	AC	11/4/2019	64
MELLUS	3115	MELLUS ST - MELLUS	WILLOW	GRANDVIEW	1	R	120	20	2,400	AC	11/4/2019	67
MENEPL	10	MENESINI PL - MENESI	MILANO WY	END	2	R	1220	34	43,519	AC	9/7/2022	79
MERRIT	01	MERRITHEW DR - MERRIT	HIGHLAND	MERRITHEW	1	R	1000	23	23,000	AC	10/19/2022	68
MIDHIL	4010	MIDHILL RD - MIDHIL	MIDWAY (END)	225' E/O MARTI MARIE	2	C	600	26	15,600	AC/AC	8/18/2022	100

Functional Class (FC): Arterial (A), Collector (C), Residential/Local (R)
 Surface Type (ST): Asphalt Concrete (AC), Gravel (G),
 Portland Cement Concrete (PCC)

**City of Martinez
PTAP-2023 PMP Update
PCI List by Names**

Street ID	Section ID	Street Name	Begin Location	End Location	Lanes	FC	Length (ft)	Width (ft)	Area (sft)	Surface Type	PCI	PCI
MIDHIL	4015A	MIDHILL RD - MIDHIL	220' W/O FIG TREE	FIG TREE LN	2	C	220	37	8,140	AC/AC	8/18/2022	100
MIDHIL	4015B	MIDHILL RD - MIDHIL	FIG TREE LN	225' E/O MARTI MARIE	2	C	930	37	34,410	AC/AC	8/18/2022	100
MIDHIL	4020	MIDHILL RD - MIDHIL	220' W/O FIG TREE	MORELLO	2	C	480	27	12,960	AC/AC	8/18/2022	100
MIDWAY	10	MIDWAY CT - MIDWAY	MIDWAY	END	2	R	541	29	15,689	AC	9/7/2022	99
MIDWAY	4030	MIDWAY DR - MIDWAY	200' N/O BANBURY (END)	MIDHILL (END)	2	C	1270	37	46,990	AC/AC	9/7/2022	66
MIDWAY	01	MIDWAY PL - MIDWAY	MIDWAY DR	END	2	R	214	29	8,538	AC	9/7/2022	95
MILANO	4140	MILANO WAY - MILANO	ARNOLD	ROSEMARY	2	C	490	32	15,680	AC	9/7/2022	62
MILANO	4145	MILANO WAY - MILANO	ROSEMARY	150' S/O ROUX CT	2	C	700	26	18,200	AC	9/7/2022	61
MILANO	4150	MILANO WAY - MILANO	100' S/O ROUX CT	200' N/O BANBURY (END)	2	C	1200	30	36,000	AC	9/7/2022	59
MILLER	2980	MILLER AVE - MILLER	DINEEN	MARINA VISTA	1	R	500	25	12,500	AC	10/20/2022	17
MINARE	5035	MINARET DR - MINARE	CENTER	200' N/O PINNACLE	2	R	1590	38	60,420	AC	9/20/2022	67
MISSOU	3680	MISSOURI ST - MISSOU	HOLLY VIEW	WAYNE	1	R	330	27	8,910	AC	11/4/2019	65
MONO	4980	MONO DR - MONO	CENTER	MINARET	2	R	1000	38	38,000	AC	9/2/2022	95
MONTST	01	MONT. ST. MICHEL WY - MONTST	MORELLO HILLS DR	TOULOUSE WY	2	R	500	33	16,500	AC	10/11/2022	78
MONTEV	5310	MONTE VISTA CT - MONTEV	ROLLING HILL	END	2	R	132	34	4,488	AC	9/28/2022	82
MONTER	3410	MONTEREY AVE - MONTER	BUSH	WALNUT	1	R	460	24	11,040	AC	10/10/2022	70
MONTER	3420	MONTEREY AVE - MONTER	WALNUT	200' S/O WALNUT	1	R	200	27	5,400	AC	10/10/2022	73
MORELL	3935	MORELLO AVE - MORELL	PACHECO	200' N/O MARIE	2	C	2000	25	50,000	AC/AC	8/18/2022	100

Functional Class (FC): Arterial (A), Collector (C), Residential/Local (R)
 Surface Type (ST): Asphalt Concrete (AC), Gravel (G),
 Portland Cement Concrete (PCC)

**City of Martinez
PTAP-2023 PMP Update
PCI List by Names**

NCE

Street ID	Section ID	Street Name	Begin Location	End Location	Lanes	FC	Length (ft)	Width (ft)	Area (sft)	Surface Type	PCI	PCI
MORELL	4000	MORELLO AVE - MORELL	200' N/O MARIE	600' S/O MARIE	2	C	800	60	48,000	AC/AC	8/18/2022	62
MORELL	4005	MORELLO AVE - MORELL	600' S/O MARIE	MIDHILL	2	C	1400	16	22,400	AC/AC	8/18/2022	100
MORELL	4430	MORELLO AVE - MORELL	MIDHILL	ARNOLD	3	C	2050	61	125,050	AC/AC	8/18/2022	100
MORELL	5840	MORELLO AVE - MORELL	ARNOLD	MUIR	5	A	1100	46	50,600	AC	10/12/2022	94
MORELL	5850	MORELLO AVE - MORELL	MUIR	VINE HILL	3	A	3200	61	195,200	AC	10/5/2022	50
MORELL	5860	MORELLO AVE - MORELL	VINE HILL	ELDERWOOD	2	C	2820	24	67,680	AC	10/6/2022	66
MORELL	5870	MORELLO AVE - MORELL	ELDERWOOD	CHILPANCINGO	2	C	2480	24	59,520	AC	10/17/2022	69
MORELL	5880	MORELLO AVE - MORELL	CHILPANCINGO	CITY LIMITS	2	C	480	21	10,080	AC/AC	10/20/2022	71
MORELL	5905	MORELLO AVE - MORELL	CITY LIMITS	CHILPANCINGO	2	C	480	26	12,480	AC/AC	10/11/2022	82
MORELL	5915	MORELLO AVE - MORELL	ARNOLD	VILLAGE OAKS	4	R	1450	31	44,950	AC/AC	10/11/2022	80
MORELL	5935	MORELLO AVE - MORELL	MIDHILL	600 SO OF MARIE	2	R	1400	16	22,400	AC	8/18/2022	100
MORELL	5862	MORELLO CT - MORELL	MORELLO	END	2	R	117	60	6,166	AC	10/11/2022	79
MORELL	10	MORELLO HEIGHTS CIR - MORELL	MORELLO HIEGHTS	MORELLO HIEGHTS	2	R	1550	33	51,150	AC	9/8/2022	87
MORELL	01	MORELLO HEIGHTS DR - MORELL	MORELLO AVE	460 FT W/O MORELLO AVE	2	R	460	25	11,500	AC/AC	9/8/2022	97
MORELL	02	MORELLO HEIGHTS DR - MORELL	460 FT W/O MORELLO AVE	MORELLO HEIGHTS CIR	2	R	1515	33	49,995	AC	9/8/2022	92
MORELH	01	MORELLO HILLS DR - MORELH	MORELLO AVE	MON. ST. MICHEL WY	2	R	1375	33	45,375	AC/AC	9/8/2022	96
MORELP	01	MORELLO PARK DR - MORELP	END	MORELLO AVE	2	R	620	18	11,160	AC/AC	10/12/2022	89
MORELP	02	MORELLO PARK DR - MORELP	MORELLO AVE	END	2	R	620	12	7,440	AC	10/12/2022	50

Functional Class (FC): Arterial (A), Collector (C), Residential/Local (R)
 Surface Type (ST): Asphalt Concrete (AC), Gravel (G),
 Portland Cement Concrete (PCC)

**City of Martinez
PTAP-2023 PMP Update
PCI List by Names**

NCE

Street ID	Section ID	Street Name	Begin Location	End Location	Lanes	FC	Length (ft)	Width (ft)	Area (sft)	Surface Type	PCI	PCI
MTHOOD	1730	MT HOOD CT - MTHOOD	ALHAMBRA HILLS	END	2	R	389	29	13,584	AC	11/4/2019	69
MTKENN	1740	MT KENNEDY DR - MTKENN	ALHAMBRA HILLS DR	370 FT N/O ALHAMBRA HILLS DR	2	R	370	29	10,730	AC	11/4/2019	63
MTKENN	1745	MT KENNEDY DR - MTKENN	370 FT N/O ALHAMBRA HILLS DR	END	2	R	451	29	14,586	AC	11/4/2019	86
MTTAM	1650	MT TAM CT - MTTAM	MACALVEY	END	2	R	370	29	13,033	AC	11/4/2019	77
MTVIEW	3800	MT VIEW DR - MTVIEW	KINGSTON	END	2	R	325	28	9,100	AC	10/5/2022	72
MTVIEW	3805	MT VIEW DR - MTVIEW	KINGSTON	330 FT N/O KINGSTON	1	R	330	30	9,900	AC	10/5/2022	68
MTVIEW	3810	MT VIEW DR - MTVIEW	330 FT N/O KINGSTON	VISTA	2	R	270	30	8,100	AC	10/5/2022	77
MUIR	4220	MUIR RD - MUIR	CENTER AVE	ARANA DR	3	C	1970	52	102,440	AC	8/17/2022	51
MUIR	4230	MUIR RD - MUIR	Veterans Dr	Roman Way	2	C	1670	37	61,790	AC	8/17/2022	100
MUIR	4235	MUIR RD - MUIR	Roman Way	Morello Av W/S	2	C	2340	37	86,580	AC	8/17/2022	76
MUIR	4240	MUIR RD - MUIR	Morello Av E/S	Glacier Dr W/S	2	C	3850	37	142,450	AC/AC	8/17/2022	100
MUIR	4245	MUIR RD - MUIR	Glacier Dr	Fountainhead Ct	2	C	870	37	32,190	AC/AC	8/17/2022	88
MUIR	4255	MUIR RD - MUIR	FOUNTAINHEAD	CITY LIMITS	2	C	2100	37	77,700	AC/AC	8/17/2022	82
MUIR	4260	MUIR RD - MUIR	ARANA DR	VETERANS RD	2	R	330	39	12,870	AC/AC	8/17/2022	100
MUIRST	4210	MUIR STATION RD - MUIRST	ALHAMBRA WAY	1100' W/O CENTER	2	C	1200	23	27,600	AC	8/17/2022	100
MUIRST	4215	MUIR STATION RD - MUIRST	1100' W/O CENTER AVE	CENTER AVE	2	C	1100	38	41,800	AC	8/17/2022	52
MYRTEW	5260	MYRTEWOOD CT - MYRTEW	GATEWOOD	END	2	R	169	33	5,577	ST	8/31/2022	90
NEWLAK	4490	NEW LAKE PL - NEWLAK	QUIET LAKE	END	2	R	284	33	9,372	AC	9/6/2022	91

Functional Class (FC): Arterial (A), Collector (C), Residential/Local (R)
 Surface Type (ST): Asphalt Concrete (AC), Gravel (G),
 Portland Cement Concrete (PCC)

**City of Martinez
PTAP-2023 PMP Update
PCI List by Names**

NCE

Street ID	Section ID	Street Name	Begin Location	End Location	Lanes	FC	Length (ft)	Width (ft)	Area (sft)	Surface Type	PCI	PCI
NICOLE	3500	NICOLETTE CT - NICOLE	ANDREWS	END	2	R	367	35	12,845	AC	10/10/2022	73
NCOURT	2750	NORTH COURT ST - NCOURT	JOE DIMAGGIO	END (FERRY POINT)	2	C	2200	24	52,800	AC	10/19/2022	35
NORTHPEAK	01	NORTH PEAK PL - NORTHPEAK	SWEETWATER	END	2	R	215	25	6,844	AC	11/4/2019	70
NORWALK	01	NORWALK CT - NORWALK	BANBURY LOOP	END	2	R	272	29	7,888	AC	9/8/2022	75
OAKBREEZE	3573	OAK BREEZE CT - OAKBREEZE	HOLLY VIEW	END	2	R	131	33	6,351	AC	10/13/2022	59
OAKCREST	4350	OAK CREST CT - OAKCREST	MORELLO	END	2	R	509	29	17,277	AC	11/4/2019	59
OAK	4670	OAK CT - OAK	LAKE OAKS	END	2	R	103	63	5,481	AC	9/6/2022	80
OAKGLEN	4550	OAK GLEN CIR - OAKGLEN	CHILPANCINGO	CHILPANCINGO	2	R	1120	34	38,080	AC	9/29/2022	81
OAKGLEN	4560	OAK GLEN CT - OAKGLEN	OAK GLEN	END	2	R	192	29	5,568	AC	9/29/2022	76
OAKWOOD	01	OAKWOOD CIR - OAKWOOD	WESTAIRE	WESTAIRE	2	R	1825	33	60,225	AC	8/19/2022	80
OLDORCHARD	01	OLD ORCHARD RD - OLDORCHARD	ARNOLD DR	1075' N/O ARNOLD	4	C	1075	25	26,875	AC	8/18/2022	66
OLDORCHARD	02	OLD ORCHARD RD - OLDORCHARD	HOWE RD	1075 FT N/O ARNOLD DR	2	C	1075	16	17,200	AC	8/18/2022	64
OLDORCHARD	03	OLD ORCHARD RD - OLDORCHARD	1075 FT N/O ARNOLD DR	ARNOLD DR	2	C	1075	25	26,875	AC	8/18/2022	50
OLDORCHARD	04	OLD ORCHARD RD - OLDORCHARD	1075 FT N/O ARNOLD DR	HOWE RD	2	C	1075	17	18,275	AC	8/18/2022	50
OLYMPIC	4800	OLYMPIC DR - OLYMPIC	E/O GLACIER	END	2	R	2445	34	85,048	AC	9/2/2022	75
OPHIR	4810	OPHIR CT - OPHIR	GLACIER	END	2	R	775	33	25,575	AC	11/4/2019	66
ORANGE	3340	ORANGE ST - ORANGE	200' S/O BUSH	BUSH	1	R	200	20	4,000	AC	9/19/2022	78
ORCHAR	01	ORCHAR VIEW AVE - ORCHAR	WESTAIRE	TRAILVIEW	2	R	1425	33	47,025	AC	8/19/2022	69

Functional Class (FC): Arterial (A), Collector (C), Residential/Local (R)
 Surface Type (ST): Asphalt Concrete (AC), Gravel (G),
 Portland Cement Concrete (PCC)

**City of Martinez
PTAP-2023 PMP Update
PCI List by Names**

NCE

Street ID	Section ID	Street Name	Begin Location	End Location	Lanes	FC	Length (ft)	Width (ft)	Area (sft)	Surface Type	PCI	PCI
ORLEAN	4290	ORLEANS DR - ORLEAN	ARANA	MUIR	2	R	210	33	6,930	AC	10/12/2022	2
ORTEGA	01	ORTEGA DR - ORTEGA	AUGUSTINE DR NORTH END	AUGUSTINE DR SOUTH END	2	R	675	33	22,275	AC	11/4/2019	65
PACHEC	3880	PACHECO BLVD - PACHEC	ARNOLD (CITY LIMIT)	SUNRISE (CITY LIMIT)	2	A	1950	34	66,300	AC	10/14/2022	42
PACHEC	3892	PACHECO BLVD - PACHEC	PINE ST	POTTER ST	2	A	3323	39	129,597	AC	8/18/2022	77
PALISA	3970	PALISADE CT - PALISA	PALISADE	END	2	R	375	33	12,375	AC	11/4/2019	62
PALISA	3940	PALISADE DR - PALISA	MORELLO	END	2	R	1281	34	43,554	AC	11/4/2019	65
PALM	3710	PALM AVE - PALM	VISTA	625' N/O VISTA	2	C	625	26	16,250	AC/AC	8/25/2022	100
PALM	3714	PALM AVE - PALM	625' N/O VISTA	1400' S/O MONTEREY	2	C	550	26	14,300	AC/AC	8/25/2022	100
PALM	3718	PALM AVE - PALM	1400' S/O MONTEREY	MONTEREY (C.L.)	2	C	1440	26	37,440	AC	8/25/2022	52
PALM	3720	PALM AVE - PALM	VISTA	SOUTH END	2	R	145	26	3,770	AC/AC	1/10/2022	77
PALOMA	3570	PALOMA CT - PALOMA	PINE	END	1	R	420	28	11,760	AC	6/3/2019	70
PANORA	01	PANORAMIC DR - PANORA	HILLSIDE DR	END	1	R	144	22	3,168	AC	11/4/2019	58
PARADI	5290	PARADISE DR - PARADI	ROLLING HILL	375 FT S/O ROLLING HILL	2	R	375	33	12,375	AC	8/31/2022	93
PARADI	5350	PARADISE DR - PARADI	ROLLING HILL	VINE HILL	2	R	1230	34	41,820	ST	8/31/2022	93
PARADI	5355	PARADISE DR - PARADI	375 FT S/O ROLLING HILL	END	2	R	343	33	11,319	AC	8/31/2022	88
PARK	01	PARK CT - PARK	COUNTRY RUN	END	2	R	198	33	6,534	AC	10/13/2022	75
PARKGL	2340	PARK GLEN - PARKGL	ESTUDILLO	END	1	R	444	25	11,100	AC	6/3/2019	70
PARKDA	1030	PARKDALE PLZ - PARKDA	ROANOKE	END	1	R	485	24	11,640	AC	9/12/2022	78

Functional Class (FC): Arterial (A), Collector (C), Residential/Local (R)
 Surface Type (ST): Asphalt Concrete (AC), Gravel (G),
 Portland Cement Concrete (PCC)

**City of Martinez
PTAP-2023 PMP Update
PCI List by Names**

NCE

Street ID	Section ID	Street Name	Begin Location	End Location	Lanes	FC	Length (ft)	Width (ft)	Area (sft)	Surface Type	PCI	PCI
PARKWA	01	PARKWAY DR - PARKWA	HOWE RD	BAYSHORE (END)	2	R	3485	37	128,945	AC	10/13/2022	71
PAULA	1100	PAULA CT - PAULA	WAVERLY	END	2	R	403	34	13,702	AC	9/13/2022	75
PERRIN	790	PERRIN RD - PERRIN	DUTRA	END	1	NCR	400	16	6,400	AC	9/12/2022	82
PHYLIS	1945	PHYLIS PL - PHYLIS	PHYLIS	END	2	R	300	17	5,100	AC	6/3/2019	69
PHYLIS	1940	PHYLIS TERRACE - PHYLIS	ALHAMBRA	END	2	R	505	35	18,402	AC	6/3/2019	75
PIKES	1520	PIKES CT - PIKES	DONEGAL	END	2	R	410	34	15,858	AC	9/14/2022	76
PINE	3540	PINE CT - PINE	PINE	END	2	R	202	25	5,050	AC	6/3/2019	70
PINE	5450	PINE MEADOWS CT - PINE	CENTER	END	2	R	384	29	13,439	AC	9/23/2022	90
PINEPA	3574	PINE PARK CT - PINEPA	HOLLY VIEW	END	2	R	269	25	9,553	AC	10/13/2022	44
PINE	2913	PINE ST - PINE	MARINA VISTA	WARD	2	C	575	35	20,125	AC	8/20/2022	100
PINE	3850	PINE ST - PINE	HIGHWAY 4	HOWE	6	C	450	105	47,250	AC	8/20/2022	94
PINE	3852	PINE ST - PINE	HOWE	925 FT S/O SHELL	2	C	3790	32	121,280	AC	8/20/2022	57
PINE	3860	PINE ST - PINE	SHELL	BUSH	2	C	975	26	25,350	AC/AC	6/2/2019	58
PINE	3864	PINE ST - PINE	BUSH	GREGORY	2	C	805	27	21,735	AC	6/2/2019	63
PINE	3866	PINE ST - PINE	Jones	Susana St	2	C	270	35	9,450	AC/AC	8/20/2022	96
PINE	3867	PINE ST - PINE	Susana St	Court (Mellus)	2	C	680	35	23,800	AC/AC	8/20/2022	100
PINE	3880	PINE ST - PINE	GREGORY AVE	JONES ST	2	C	1580	27	42,660	AC	8/20/2022	53
PINNAC	4990	PINNACLE DR - PINNAC	MINARET	END	2	R	1100	33	36,300	AC	9/28/2022	91

Functional Class (FC): Arterial (A), Collector (C), Residential/Local (R)
 Surface Type (ST): Asphalt Concrete (AC), Gravel (G),
 Portland Cement Concrete (PCC)

**City of Martinez
PTAP-2023 PMP Update
PCI List by Names**

NCE

Street ID	Section ID	Street Name	Begin Location	End Location	Lanes	FC	Length (ft)	Width (ft)	Area (sft)	Surface Type	PCI	PCI
PINON	3600	PINON CT - PINON	PINON	END	1	R	278	25	6,950	AC	6/3/2019	70
PINON	3620	PINON DR - PINON	WYOMING	PINE	1	R	1390	29	40,310	AC	6/3/2019	71
PLATT	5030	PLATT DR - PLATT	MINARET	ARCADIA	2	R	320	33	10,560	AC	9/19/2022	71
PLATT	5033	PLATT DR - PLATT	ARCADIA	END	2	R	495	33	18,330	AC	10/31/2022	78
PLEASA	2200	PLEASANT HILL RD EAST - PLEASA	MUIR STATION RD	JOHN MUIR RD	2	C	4015	26	104,390	AC	8/22/2022	60
PLUMAS	2080	PLUMAS CT - PLUMAS	TAHOE	END	2	R	204	34	8,854	AC	9/6/2022	55
POLSON	5530	POLSON CIR - POLSON	ROSEANN	ROSEANN	2	R	1290	32	41,280	AC	9/28/2022	65
POLSON	5540	POLSON CT - POLSON	POLSON	END	2	R	158	37	5,846	AC	9/28/2022	83
POMONA	3380	POMONA AVE - POMONA	BUSH	HARBOR VIEW	1	R	175	27	4,725	AC	10/11/2022	78
POMONA	3430	POMONA AVE - POMONA	WALNUT	BUSH	1	R	470	23	10,810	AC	10/19/2022	66
POTOMA	1110	POTOMAC WAY - POTOMA	BLUE RIDGE	SHENANDOAH	2	R	440	34	14,960	AC	9/14/2022	19
PROSPE	380	PROSPECT AVE - PROSPE	WARREN	END	1	R	190	20	3,800	AC	9/12/2022	71
PROVID	01	PROVIDENCE DR - PROVID	MILANO	FORSYTHIA	2	R	685	29	19,865	AC	9/7/2022	67
PROVIN	01	PROVINCETOWN CT - PROVIN	BANBURY LOOP	END	2	R	75	77	5,775	AC	9/8/2022	69
QUIET	4480	QUIET LAKE PL - QUIET	CHILPANCINGO	END	2	R	781	29	22,649	AC	9/6/2022	91
RAAP	770	RAAP AVE - RAAP	ARROYO	EUCLID	1	R	815	29	23,635	AC	8/22/2022	63
RAAP	773	RAAP AVE - RAAP	H ST	K ST	1	R	552	26	14,352	AC	8/22/2022	85
RAAP	777	RAAP AVE - RAAP	K ST	Euclid	1	R	513	26	13,338	AC/AC	8/22/2022	76

Functional Class (FC): Arterial (A), Collector (C), Residential/Local (R)
 Surface Type (ST): Asphalt Concrete (AC), Gravel (G),
 Portland Cement Concrete (PCC)

**City of Martinez
PTAP-2023 PMP Update
PCI List by Names**

NCE

Street ID	Section ID	Street Name	Begin Location	End Location	Lanes	FC	Length (ft)	Width (ft)	Area (sft)	Surface Type	PCI	PCI
RADCLI	5140	RADCLIFFE CT - RADCLI	ELDERWOOD	END	2	R	640	33	21,120	AC	9/2/2022	51
RAINBO	5500	RAINBOW CT - RAINBO	RAINBOW	END	2	R	165	33	5,445	AC	9/28/2022	68
RAINBO	5490	RAINBOW DR - RAINBO	ROLLING HILL	END	2	R	998	34	33,932	AC	9/28/2022	71
RAINIE	4930	RAINIER CT - RAINIE	RAINIER	END	2	R	179	33	5,907	AC	9/2/2022	99
RAINIE	4940	RAINIER DR - RAINIE	CENTER	OLYMPIC	2	R	1125	33	37,125	AC	9/2/2022	83
RANGEP	01	RANGE PL - RANGEP	SWEETWATER	END	2	R	128	25	3,200	AC	11/4/2019	64
RANGEL	4060	RANGEL RD - RANGEL	WINDWOOD	END	2	R	100	33	3,300	AC	10/11/2022	84
RANGEV	01	RANGEVIEW PL - RANGEV	SWEETWATER	END	2	R	116	61	7,076	AC	11/4/2019	70
REDROC	01	RED ROCK PL - REDROC	SWEETWATER	END	2	R	185	25	6,094	AC	11/4/2019	72
REDWOO	5078	REDWOOD DR - REDWOO	CENTER	MARTINDALE	2	R	1260	35	44,100	AC/AC	9/28/2022	65
RELIEZ	1255	RELIEZ VALLEY RD - RELIEZ	N/ CITY LIMITS	200' S/O APEX CT	2	C	4875	27	131,625	AC	9/16/2022	69
RICHAR	120	RICHARDSON ST - RICHAR	GREEN	WARD	1	R	225	27	6,075	AC	11/4/2019	60
RICHAR	130A	RICHARDSON ST - RICHAR	WARD	MAIN ST	1	R	212	25	5,300	AC	8/26/2022	54
RICHAR	130B	RICHARDSON ST - RICHAR	MAIN ST	ESCOBAR	1	R	263	25	6,575	AC	8/26/2022	96
RICHAR	340	RICHARDSON ST - RICHAR	WARREN	HAVEN ST	1	R	250	20	5,000	AC	10/19/2022	79
RICHAR	345	RICHARDSON ST - RICHAR	HAVEN ST	END	1	R	200	20	4,000	AC	10/19/2022	71
RICHAR	441	RICHARDSON ST - RICHAR	ARREBA	ROBINSON	1	R	208	25	5,200	AC/AC	10/19/2022	58
RICHAR	442	RICHARDSON ST - RICHAR	ROBINSON	BROWN	1	R	261	25	6,525	AC/AC	10/19/2022	39

Functional Class (FC): Arterial (A), Collector (C), Residential/Local (R)
 Surface Type (ST): Asphalt Concrete (AC), Gravel (G),
 Portland Cement Concrete (PCC)

**City of Martinez
PTAP-2023 PMP Update
PCI List by Names**

Street ID	Section ID	Street Name	Begin Location	End Location	Lanes	FC	Length (ft)	Width (ft)	Area (sft)	Surface Type	PCI	PCI
RICHAR	70	RICHARDSON ST - RICHAR	FOSTER	MARINA VISTA	1	R	550	31	17,050	AC	8/26/2022	67
RICHAR	75	RICHARDSON ST - RICHAR	MARINA VISTA	ESCOBAR (END)	1	R	195	31	6,045	AC	8/26/2022	59
RICKS	570	RICKS AVE - RICKS	CANYON WY	GILGER AVE	1	R	282	23	6,486	AC	8/22/2022	93
RICKS	575	RICKS AVE - RICKS	GILGER AVE	G ST	1	R	202	33	6,666	AC	8/22/2022	98
RICKS	581	RICKS AVE - RICKS	G ST	F ST	1	R	420	23	9,660	AC	8/22/2022	94
RICKS	582	RICKS AVE - RICKS	F ST	E ST	1	R	546	23	12,558	AC/AC	8/22/2022	96
RIDGE	3270	RIDGE WAY - RIDGE	ELM	450' E/O ELM	1	R	250	16	4,000	AC	9/15/2022	72
RIDGEW	4091	RIDGEWOOD CT - RIDGEW	RIDGEWOOD	END	2	R	192	29	8,084	AC	10/3/2022	67
RIDGEW	4090	RIDGEWOOD DR - RIDGEW	MIDHILL	HOLIDAY HILLS	2	R	1450	33	47,850	AC	10/3/2022	70
RIVERW	01	RIVERWOOD CIR - RIVERW	VILLAGE OAKS	VILLAGE OAKS	2	R	1125	33	37,125	AC	11/4/2019	66
ROANOK	1051	ROANOKE DR - ROANOK	ALHAMBRA	S/O BLUE RIDGE	2	R	3329	30	99,870	AC	9/14/2022	61
ROANOK	1053	ROANOKE DR - ROANOK	BLUE RIDGE	360FT S/O BLUE RIDGE	2	R	360	30	10,800	AC	9/13/2022	70
ROANOK	1054	ROANOKE DR - ROANOK	360FT S/O BLUE RIDGE	VIRGINIA HILLS	2	R	871	30	26,130	AC	9/13/2022	88
ROBINS	01	ROBINSDALE RD - ROBINS	MORELLO	END	2	R	475	21	9,975	AC	11/4/2019	62
ROBINS	2550	ROBINSON ST - ROBINS	BERRELLESA	ALHAMBRA	1	R	200	29	5,800	AC/AC	11/4/2019	74
ROBINS	2554	ROBINSON ST - ROBINS	CASTRO ST	ESTUDILLO ST	1	R	250	27	6,750	AC	6/17/2020	65
ROBINS	2555	ROBINSON ST - ROBINS	ALHAMBRA	CASTRO	1	R	230	27	6,210	AC	11/4/2019	61
ROBINS	2556	ROBINSON ST - ROBINS	ESTUDILLO ST	FERRY ST	1	R	250	27	6,750	AC	11/4/2019	74

Functional Class (FC): Arterial (A), Collector (C), Residential/Local (R)
 Surface Type (ST): Asphalt Concrete (AC), Gravel (G),
 Portland Cement Concrete (PCC)

**City of Martinez
PTAP-2023 PMP Update
PCI List by Names**

NCE

Street ID	Section ID	Street Name	Begin Location	End Location	Lanes	FC	Length (ft)	Width (ft)	Area (sft)	Surface Type	PCI	PCI
ROBINS	2558	ROBINSON ST - ROBINS	FERRY	END	1	R	200	27	5,400	AC	11/4/2019	73
ROBINS	390	ROBINSON ST - ROBINS	WARREN	ARREBA	1	R	200	25	5,000	AC/AC	8/30/2022	89
ROBINS	395	ROBINSON ST - ROBINS	ARREBA	BERRELLESA	1	R	695	25	17,375	AC/AC	8/30/2022	74
ROCKPA	01	ROCK PASS PL - ROCKPA	SWEETWATER	END	2	R	57	61	3,477	AC	11/4/2019	71
ROLLIN	5300	ROLLING HILL CT - ROLLIN	ROLLING HILL	END	2	R	372	29	10,788	AC	8/31/2022	91
ROLLIN	5470	ROLLING HILL WAY - ROLLIN	CENTER	DEERWOOD	2	R	4495	36	161,820	AC	9/22/2022	87
ROMAN	5580	ROMAN WAY - ROMAN	MUIR	500' S/O MUIR	2	R	500	33	16,500	AC	10/12/2022	63
ROSEAN	5520	ROSEANN DR - ROSEAN	ROLLING HILL	MUIR	2	R	1040	37	38,480	AC	8/25/2022	74
ROSEM	01	ROSEMARY CT - ROSEM	MILANO WAY	END	1	R	197	18	3,546	AC	11/4/2019	67
ROUX	01	ROUX CT - ROUX	MILANO WY	END	2	R	449	29	13,021	AC	11/4/2019	61
RUBICO	5000	RUBICON CT - RUBICO	PINNACLE	END	2	R	281	34	11,506	AC	10/11/2022	61
S.HARB	01	S. HARBOR VIEW DR - S.HARB	HARBOR VIEW DR	END	2	R	223	28	6,244	AC	10/14/2022	42
SAGE	1252	SAGE DR - SAGE	RELIEZ VALLEY	END	2	R	691	33	24,013	AC	9/16/2022	77
SANTOS	01	SANTOS RANCH CT - SANTOS	HULL LN	END	2	R	225	33	7,425	AC	10/12/2022	70
SAYBRO	01	SAYBROOK PL - SAYBRO	BANBURY LOOP	END	2	R	718	25	20,561	AC	9/7/2022	74
SCENIC	3260	SCENIC AVE - SCENIC	ASH	END	1	R	1485	30	44,550	AC	9/21/2022	82
SENTIN	3750	SENTINEL DR - SENTIN	PINE	END	1	R	880	25	22,000	AC	10/6/2022	6
SEQUOI	4880	SEQUOIA CT - SEQUOI	SEQUOIA	END	2	R	410	33	16,072	AC	9/2/2022	95

Functional Class (FC): Arterial (A), Collector (C), Residential/Local (R)
 Surface Type (ST): Asphalt Concrete (AC), Gravel (G),
 Portland Cement Concrete (PCC)

**City of Martinez
PTAP-2023 PMP Update
PCI List by Names**

NCE

Street ID	Section ID	Street Name	Begin Location	End Location	Lanes	FC	Length (ft)	Width (ft)	Area (sft)	Surface Type	PCI	PCI
SEQUOI	4860	SEQUOIA DR - SEQUOI	GLACIER	CENTER	2	R	1075	34	36,550	AC	9/2/2022	91
SERRAN	680	SERRANO ST - SERRAN	ST. MARYS ST	H ST	1	R	640	26	16,640	AC	9/22/2022	47
SHADWC	01	SHADOW FALLS CIR - SHADWC	SHADOW FALL CIR	END OF CIRCLE	2	R	319	33	10,527	AC	11/4/2019	88
SHADOW	4535	SHADOW LAKE PL - SHADOW	CHILPANCINGO	END	1	R	90	15	1,350	AC	10/7/2022	82
SHADOW	01	SHADOWFALLS DR - SHADOW	ARNOLD	SHADOW FALL CIR	2	R	1535	33	50,655	AC	11/4/2019	67
SHADYG	2330	SHADY GLEN - SHADYG	ESTUDILLO	END	2	R	925	29	26,825	AC	6/3/2019	70
SHARON	990	SHARON CT - SHARON	CHATTSWOOD	END	1	R	316	30	11,918	AC	9/14/2022	68
SHASTA	4910	SHASTA CT - SHASTA	MONO	END	2	R	276	33	11,312	AC	9/2/2022	86
SHASTA	4920	SHASTA DR - SHASTA	MONO	RAINIER	2	R	900	34	30,600	AC	9/2/2022	84
SHELL	2375	SHELL AVE - SHELL	D ST	BUNDROS (CITY LIMITS)	2	C	2960	28	82,880	AC/AC	10/14/2022	60
SHELL	2710	SHELL AVE - SHELL	MARINA VISTA	1430' S/O MARINA VISTA (C.L.)	2	C	1430	27	38,610	AC/AC	8/20/2022	100
SHENAN	1080	SHENANDOAH DR - SHENAN	BLUE RIDGE	N/ END	2	R	110	34	3,740	AC	10/17/2022	83
SHENAN	1090	SHENANDOAH DR - SHENAN	BLUE RIDGE	WAVERLY	2	R	1500	34	51,000	AC	9/13/2022	32
SHEREE	1370	SHERREE CT - SHEREE	SHERREE	END	2	R	364	34	14,160	AC	9/23/2022	91
SHEREE	1360	SHERREE DR - SHEREE	NORTH END	SOUTH END	2	R	986	34	33,524	AC	6/3/2019	71
SIERRA	1530	SIERRA CT - SIERRA	APPALACHIAN	END	2	R	201	33	8,628	AC	9/13/2022	81
SIERRA	1560	SIERRA DR - SIERRA	DONEGAL	END	2	R	90	33	2,970	AC	9/13/2022	81
SILVER	4520	SILVER LAKE PL - SILVER	CHILPANCINGO	END	1	R	75	15	1,125	AC	9/14/2022	58

Functional Class (FC): Arterial (A), Collector (C), Residential/Local (R)
 Surface Type (ST): Asphalt Concrete (AC), Gravel (G),
 Portland Cement Concrete (PCC)

**City of Martinez
PTAP-2023 PMP Update
PCI List by Names**

NCE

Street ID	Section ID	Street Name	Begin Location	End Location	Lanes	FC	Length (ft)	Width (ft)	Area (sft)	Surface Type	PCI	PCI
SILVER	4710	SILVER LAKE WAY - SILVER	SPRING LAKE	SPRING LAKE	1	R	650	25	16,250	AC	9/14/2022	78
SILVER	1020	SILVERSTONE CT - SILVER	ROANOKE	END	2	R	186	25	6,119	AC	9/19/2022	79
SILVER	5120	SILVERWOOD DR - SILVER	REDWOOD	ELDERWOOD	1	R	1020	29	29,580	AC	9/14/2022	64
SILVER	5130	SILVERWOOD DR - SILVER	ELDERWOOD	CENTER	1	R	700	29	20,300	AC	9/14/2022	50
SKYLIN	1440	SKYLINE DR - SKYLIN	WEBSTER	END	2	R	1360	34	48,192	AC	9/14/2022	85
SMITH	840	SMITH DR - SMITH	FOREST	N/ END	2	R	254	40	11,208	AC/AC	8/30/2022	100
SMITH	850	SMITH DR - SMITH	FOREST	CHRISTIE	2	R	350	34	11,900	AC	8/30/2022	91
SNOW	4340	SNOW DR - SNOW	CENTER	120 FT W/O CENTER	2	R	120	34	4,080	AC	9/28/2022	78
SNOW	4345	SNOW DR - SNOW	120 FT W/O CENTER AVE	END	2	R	878	29	25,462	AC	9/28/2022	87
SONORA	2060	SONORA CT - SONORA	TAHOE	END	2	R	408	34	13,872	AC	9/6/2022	94
SOTO	3510	SOTO CT - SOTO	END PAST NICOLETTE	END PAST BERRELLESA	2	R	380	35	13,478	AC	10/20/2022	21
SOTO	2495	SOTO ST - SOTO	BERRELLESA	END	1	R	200	28	5,600	AC	10/20/2022	10
SOTO	2497	SOTO ST - SOTO	BERRELLESA	ALHAMBRA	1	R	220	29	6,380	AC	10/20/2022	10
SOTO	2500	SOTO ST - SOTO	ALHAMBRA	ESTUDILLO	1	R	485	25	12,125	AC	10/20/2022	11
SOTO	2505	SOTO ST - SOTO	ESTUDILLO	END	1	R	200	31	6,200	AC/AC	10/20/2022	12
S.CAST	2140	SOUTH CASTRO ST - S.CAST	JANET	NORTH END	2	R	700	29	20,300	AC	10/4/2022	10
SOUTHW	01	SOUTHWEST CT - SOUTHW	END	END	2	R	540	25	13,500	AC	11/4/2019	76
SRINGL	4690	SPRING LAKE CT - SRINGL	SPRING LAKE	END	2	R	143	29	4,147	AC	9/6/2022	93

Functional Class (FC): Arterial (A), Collector (C), Residential/Local (R)
 Surface Type (ST): Asphalt Concrete (AC), Gravel (G),
 Portland Cement Concrete (PCC)

**City of Martinez
PTAP-2023 PMP Update
PCI List by Names**

Street ID	Section ID	Street Name	Begin Location	End Location	Lanes	FC	Length (ft)	Width (ft)	Area (sft)	Surface Type	PCI	PCI
SRINGL	4740	SPRING LAKE DR - SRINGL	GLACIER DR	HIDDEN LAKES DR	1	R	2340	29	67,860	AC	9/6/2022	88
STLAUR	01	ST LAURENT CT - STLAUR	BRITTANY HILLS DR	END	2	R	272	25	8,571	AC	10/11/2022	64
STMALO	01	ST. MALO CT - STMALO	END	END	2	R	491	29	14,239	AC	9/8/2022	91
ST.MAR	665	ST. MARYS CT - ST.MAR	ST. MARYS ST	END	2	R	332	27	8,964	AC	10/4/2022	76
ST.MAR	655	ST. MARYS ST - ST.MAR	CANYON WAY	END	2	R	1893	27	51,111	AC	10/4/2022	68
STMORI	10	ST. MORITZ AVE - STMORI	ST. MORITZ	SUNNYSLOPES	2	R	580	29	16,820	AC	9/7/2022	66
STMORI	01	ST. MORITZ WAY - STMORI	HEAVENLY	ST. MORITZ	2	R	265	29	7,685	AC	9/7/2022	69
STNAZA	01	ST. NAZAIRE CT - STNAZA	TOULOUSE	END	2	R	482	29	13,978	AC	10/11/2022	81
STPIER	01	ST. PIERRE WY - STPIER	BRITTANY HILLS CT	END	2	R	672	29	19,488	AC	9/8/2022	91
STARFL	4170	STARFLOWER DR - STARFL	ARNOLD (W END)	ARNOLD (E END)	2	R	4935	28	138,180	AC	11/4/2019	68
STERLI	1410	STERLING DR - STERLI	WEBSTER	END	2	R	1092	34	37,128	AC	10/3/2022	95
STILLC	01	STILLCREEK CT - STILLC	SWEETWATER	END	2	R	135	25	6,203	AC	11/4/2019	81
STILLS	01	STILLSRING PL - STILLS	SWEETWATER	END	2	R	82	62	5,084	AC	11/4/2019	71
STONEC	01	STONE CREEK CT - STONEC	MACALVEY	END	2	R	289	29	8,381	AC	11/4/2019	68
STONEY	01	STONEBROOK DR - STONEY	VILLAGE OAKS	BAYLANDS	2	R	1010	33	33,330	AC	11/4/2019	70
SUN	01	SUN CT - SUN	STONEBROOK	END	2	R	76	33	2,508	AC	11/4/2019	69
SUNHIL	10	SUNHILL CT - SUNHIL	SUNHILL	END	2	R	609	29	17,661	AC	10/3/2022	60
SUNHIL	4092	SUNHILL LN - SUNHIL	MIDHILL	HOLIDAY HILLS	2	R	925	29	26,825	AC	10/3/2022	61

Functional Class (FC): Arterial (A), Collector (C), Residential/Local (R)
 Surface Type (ST): Asphalt Concrete (AC), Gravel (G),
 Portland Cement Concrete (PCC)

**City of Martinez
PTAP-2023 PMP Update
PCI List by Names**

NCE

Street ID	Section ID	Street Name	Begin Location	End Location	Lanes	FC	Length (ft)	Width (ft)	Area (sft)	Surface Type	PCI	PCI
SUNNYB	1710	SUNNYBRAE CT - SUNNYB	MACALVEY	END	2	R	483	34	18,881	AC	11/4/2019	63
SUNNYB	1700	SUNNYBRAE DR - SUNNYB	BRIAR	MACALVEY DR	2	R	1325	34	45,050	AC	11/4/2019	74
SUNNYS	01	SUNNYSLOPES DR - SUNNYS	ST. MORITZ	MIDHILL	2	R	950	33	31,350	AC	9/7/2022	68
SUNRIS	600	SUNRISE CT - SUNRIS	G ST	END	1	R	534	25	14,702	AC	8/31/2022	96
SUNRIS	01	SUNRISE DR - SUNRIS	ARNOLD	PACHECO	2	R	2060	41	84,460	AC/AC	10/5/2022	37
SUSANA	2610	SUSANA ST - SUSANA	BERRELLESA	ALHAMBRA	2	R	200	38	7,600	AC	10/17/2022	12
SUSANA	3085	SUSANA ST - SUSANA	Castro St	w/s of Pine ST	1	R	1300	26	33,800	AC	10/17/2022	57
SUSANA	3090	SUSANA ST - SUSANA	e/s of Pine St	Willow St	1	R	340	26	8,840	AC	10/17/2022	66
SUSANA	3095	SUSANA ST - SUSANA	Willow St	Grandview Ave	1	R	395	26	10,270	AC	11/4/2019	62
SWANLA	4700	SWAN LAKE CT - SWANLA	SPRING LAKE	END	2	R	132	29	3,828	AC	9/6/2022	94
SWEETW	01	SWEETWATER DR - SWEETW	MUIR	MUIR	2	R	3065	33	101,145	AC	11/4/2019	63
TACOMA	3450	TACOMA AVE - TACOMA	WALNUT	BUSH	1	R	435	26	11,310	AC	10/19/2022	86
TAHOE	2100	TAHOE CIR - TAHOE	TAHOE DR	SONORA CT	2	R	1550	34	52,700	AC	9/6/2022	57
TAHOE	2110	TAHOE DR - TAHOE	SONORA CT	ALHAMBRA WAY	2	R	695	37	25,715	AC	9/6/2022	38
TALBER	100	TALBART ST - TALBER	BUCKLEY ST	ESCOBAR	2	R	470	33	15,510	AC	11/4/2019	97
TALBER	115	TALBART ST - TALBER	ESCOBAR	MAIN ST	2	R	240	31	7,440	AC/AC	10/19/2022	78
TALBER	117	TALBART ST - TALBER	MAIN ST	ARLINGTON	2	R	875	31	27,125	AC	10/19/2022	77
TALBER	80	TALBART ST - TALBER	FOSTER	CARQUINEZ SCENIC DR	1	R	200	16	3,200	AC/AC	10/19/2022	36

Functional Class (FC): Arterial (A), Collector (C), Residential/Local (R)
 Surface Type (ST): Asphalt Concrete (AC), Gravel (G),
 Portland Cement Concrete (PCC)

**City of Martinez
PTAP-2023 PMP Update
PCI List by Names**

NCE

Street ID	Section ID	Street Name	Begin Location	End Location	Lanes	FC	Length (ft)	Width (ft)	Area (sft)	Surface Type	PCI	PCI
TALBER	90	TALBART ST - TALBER	FOSTER	BUCKLEY ST	2	R	450	32	14,400	AC/AC	11/4/2019	96
TARANT	2760	TARANTINO DR - TARANT	N COURT	END	2	R	850	40	34,000	AC	10/19/2022	67
TAVANE	1280	TAVAN ESTATES DR - TAVANE	RELIEZ VALLEY	END	2	R	2325	29	69,941	AC	8/24/2022	35
TEAKWO	5190	TEAKWOOD DR - TEAKWO	DEERWOOD	END	2	R	292	33	9,636	AC	9/22/2022	77
TERESA	2260	TERESA AVE - TERESA	CASTRO	END	1	R	380	30	11,400	AC	6/3/2019	70
TERRAC	2360	TERRACE WAY - TERRAC	ESTUDILLO	SHELL	2	R	575	24	13,800	AC	6/3/2019	70
THATCH	01	THATCHER DR - THATCH	BRIDGPORT	END	2	R	941	29	29,136	AC	11/4/2019	83
THELCT	10	THELEN CT - THELENCT	BRITTANY HILLS	END	2	R	330	32	10,560	AC	10/11/2022	69
THISTL	1630	THISTLE CIR - THISTL	THISTLE	THISTLE	2	R	1220	19	23,180	AC	9/16/2022	65
THISTL	1620	THISTLE WAY - THISTL	WILCROFT	THISTLE	2	R	385	19	7,315	AC	9/16/2022	24
THOMAS	310	THOMAS DR - THOMAS	HILLSIDE	END	1	R	1000	25	25,000	AC	11/4/2019	87
THOMPS	2830	THOMPSON ST - THOMPS	LAS JUNTAS	WILLOW	2	R	350	30	10,500	AC	10/19/2022	78
TINA	5560	TINA CT - TINA	KERRI ANN	END	2	R	321	33	10,593	ST	10/12/2022	69
TORRIN	01	TORRINGTON CT - TORRIN	BRIDGEPORT	END	2	R	187	25	4,675	AC	9/8/2022	91
TOULOU	01	TOULOUSE WY - TOULOU	BRITTANY HILLS DR	ST. MALO CT	2	R	729	26	18,954	AC	10/11/2022	79
TRAILH	01	TRAILHEAD WAY - TRAILH	ORCHARD VIEW	TRAILVIEW	2	R	575	33	18,975	AC	8/19/2022	70
TRAILV	01	TRAILVIEW CIR - TRAILV	WESTAIRE	WESTAIRE	2	R	1510	33	49,830	AC	8/19/2022	70
TRAVDR	10	TRAVERS DR - TRAVER	ALHAMBRA	END	2	R	610	26	15,860	AC	9/6/2022	84

Functional Class (FC): Arterial (A), Collector (C), Residential/Local (R)
 Surface Type (ST): Asphalt Concrete (AC), Gravel (G),
 Portland Cement Concrete (PCC)

**City of Martinez
PTAP-2023 PMP Update
PCI List by Names**

NCE

Street ID	Section ID	Street Name	Begin Location	End Location	Lanes	FC	Length (ft)	Width (ft)	Area (sft)	Surface Type	PCI	PCI
TRESPA	1300	TRES PALMAS - TRESPA	CORTE TERCERA	END	2	R	320	20	6,400	AC	8/24/2022	50
TRINIT	4960	TRINITY CT - TRINIT	TRINITY	END	2	R	127	33	6,577	AC	9/2/2022	94
TRINIT	4970	TRINITY PL - TRINIT	OLYMPIC	BRYCE	2	R	670	34	22,780	AC	9/2/2022	92
TRUITT	01	TRUITT AVE - TRUITT	ALHAMBRA AVE	CHURCH ST	2	R	265	22	5,830	AC	6/3/2019	77
TRUITT	02	TRUITT AVE - TRUITT	CHURCH ST	END	2	R	562	22	12,364	AC	6/3/2019	84
TUOLUM	3760	TUOLUMNE AVE - TUOLUM	N/ END	S/ END	1	R	544	25	13,600	AC	10/11/2022	69
ULFINI	3310	ULFINIAN WAY - ULFINI	Pine St	La Salle St	1	R	624	27	16,848	AC/AC	10/14/2022	67
ULFINI	3320	ULFINIAN WAY - ULFINI	La Salle St	Pacheco Blvd	1	R	291	27	7,857	AC	10/14/2022	61
ULFINI	3482	ULFINIAN WAY - ULFINI	Bartolini Dr	Harbor View Dr	1	R	814	29	23,606	AC	10/14/2022	53
ULFINI	3488	ULFINIAN WAY - ULFINI	Harbor View Dr	Pine St	1	R	1235	29	35,535	AC	10/19/2022	50
UPTON	1790	UPTON RD - UPTON	JOHN MUIR	VENNER	2	R	1030	20	20,600	AC	8/30/2022	61
VALENT	3390	VALENTE CIR - VALENT	HARBOR VIEW	HARBOR VIEW	1	R	940	19	17,860	AC	10/17/2022	73
VALENT	3400	VALENTE CT - VALENT	VALENTE	END	1	R	232	25	5,800	AC	10/17/2022	79
VALLEY	01	VALLEY AVE - VALLEY	CHURCH ST	TRUITT AVE	2	R	600	20	12,000	AC	6/3/2019	72
VALGLE	01	VALLEY GLEN LN - VALGLE	ALHAMBRA	END	2	R	661	33	23,841	AC	8/31/2022	76
VALVIE	01	VALLEY VIEW CT - VALVIE	TRAILVIEW	END	2	R	518	33	19,089	AC	8/19/2022	73
VETERA	4300	VETERANS CT - VETERA	CENTER	END	2	R	597	34	20,298	AC	10/12/2022	8
VETERA	4310	VETERANS DR - VETERA	MUIR	CENTER	2	R	600	34	20,400	AC	8/17/2022	29

Functional Class (FC): Arterial (A), Collector (C), Residential/Local (R)
 Surface Type (ST): Asphalt Concrete (AC), Gravel (G),
 Portland Cement Concrete (PCC)

**City of Martinez
PTAP-2023 PMP Update
PCI List by Names**

NCE

Street ID	Section ID	Street Name	Begin Location	End Location	Lanes	FC	Length (ft)	Width (ft)	Area (sft)	Surface Type	PCI	PCI
VILLAG	01	VILLAGE OAKS DR - VILLAG	MORELLO	SHADOWFALLS	2	R	1590	33	52,470	AC	11/4/2019	66
VINEHI	5270	VINE HILL WAY - VINEHI	MUIR	ROLLING HILL	2	C	850	37	31,450	AC	9/27/2022	73
VINEHI	5280	VINE HILL WAY - VINEHI	ROLLING HILL	CENTER	2	C	1375	30	41,250	AC	9/22/2022	96
VINEHI	5365	VINE HILL WAY - VINEHI	Chase	Costanza Dr	2	C	1383	24	33,192	AC	11/4/2019	78
VINEHI	5371	VINE HILL WAY - VINEHI	Costanza Dr	Pvt Chg	2	C	845	24	20,280	AC	11/4/2019	88
VINEHI	5372	VINE HILL WAY - VINEHI	Pvt Chg	Morello Ave	2	C	650	24	15,600	AC	11/4/2019	73
VINEHI	5374	VINE HILL WAY - VINEHI	Morello Ave	Center Ave	2	C	1638	24	39,312	AC	11/4/2019	58
VINEHI	5375	VINE HILL WAY - VINEHI	CHASE	JOHN MUIR	2	C	643	24	15,432	AC	11/4/2019	76
VINETA	920	VINETA CT - VINETA	LINDSAY	END	2	R	288	29	10,655	AC	8/30/2022	63
VIRGIN	1130	VIRGINIA CIR - VIRGIN	VIRGINIA HILLS	END	2	R	176	34	7,902	AC	9/13/2022	54
VIRGIN	1600	VIRGINIA HILLS DR - VIRGIN	BLUE RIDGE	VIRGINIA WAY	2	C	1545	37	57,165	AC	9/13/2022	70
VIRGIN	1605	VIRGINIA HILLS DR - VIRGIN	LAS ANIMAS	ALHAMBRA	4	C	1100	24	26,400	AC	9/13/2022	73
VIRGIN	1615	VIRGINIA HILLS DR - VIRGIN	LAS ANIMAS	VIRGINIA WAY	2	R	800	37	29,600	AC	9/13/2022	76
VIRGIN	1120	VIRGINIA WAY - VIRGIN	SHENANDOAH	VIRGINIA HILLS	2	R	230	34	7,820	AC	9/14/2022	40
VISTAD	1280	VISTA DEL DIABLO - VISTAD	TAVAN	END	2	R	1070	35	37,450	AC	8/24/2022	66
VISTAG	01	VISTA GLEN CT - VISTAG	GLENVIEW	END	2	R	331	33	12,918	AC	8/31/2022	87
VISTAO	3905	VISTA OAKS - VISTAO	DOUGLAS	END	2	R	962	25	24,050	AC/AC	10/6/2022	99
VISTA	3820	VISTA WAY - VISTA	ESTUDILLO	PINE	2	C	1875	33	61,875	AC/AC	8/30/2022	80

Functional Class (FC): Arterial (A), Collector (C), Residential/Local (R)
 Surface Type (ST): Asphalt Concrete (AC), Gravel (G),
 Portland Cement Concrete (PCC)

**City of Martinez
PTAP-2023 PMP Update
PCI List by Names**

NCE

Street ID	Section ID	Street Name	Begin Location	End Location	Lanes	FC	Length (ft)	Width (ft)	Area (sft)	Surface Type	PCI	PCI
VISTA	3840	VISTA WAY - VISTA	PINE	HOWE	2	C	1325	26	34,450	AC/AC	8/20/2022	100
W.GREE	240	W. GREEN ST - W.GREE	GREEN	CARQUINEZ	1	R	1050	20	21,000	AC	11/4/2019	64
WALIN	670	WALIN DR - WALIN	ST. MARYS	END	1	R	170	20	3,400	AC	10/4/2022	64
WALNUT	2170	WALNUT AVE - WALNUT	ALHAMBRA AVE	END	2	R	455	33	15,015	AC	10/4/2022	17
WALNUT	2180	WALNUT AVE - WALNUT	ALHAMBRA WAY	END	1	R	300	22	6,600	AC	10/4/2022	68
WALNUT	3445	WALNUT ST - WALNUT	BUSH ST	MONTEREY AVE	1	R	725	23	16,675	AC	10/20/2022	87
WALNUT	3450	WALNUT ST - WALNUT	MONTEREY AVE	W SHELL AVE	1	R	190	23	4,370	AC	10/20/2022	25
WALNUT	3460	WALNUT ST - WALNUT	WEST SHELL	TACOMA	1	R	450	29	13,050	AC	10/20/2022	78
WANO	2420	WANO ST - WANO	ALHAMBRA	END	1	R	230	25	5,750	AC	10/18/2022	23
WARD	265	WARD ST - WARD	WILLOW	TALBART	1	R	2560	30	76,800	AC	11/4/2019	73
WARD	2930	WARD ST - WARD	LAFAYETTE	END	1	R	65	24	1,560	AC	10/20/2022	12
WARD	2934	WARD ST - WARD	LAFAYETTE	WILLOW	1	R	485	20	9,700	AC	10/20/2022	63
WARREN	2570	WARREN ST - WARREN	BERRELLESA	ALHAMBRA	1	R	220	29	6,380	AC	11/4/2019	58
WARREN	2573	WARREN ST - WARREN	ALHAMBRA	CASTRO	2	R	230	17	3,910	AC	11/4/2019	64
WARREN	2575	WARREN ST - WARREN	CASTRO	ESTUDILLO	2	R	225	16	3,600	AC	11/4/2019	61
WARREN	2880	WARREN ST - WARREN	COURT	PINE	1	R	200	28	5,600	AC	8/26/2022	78
WARREN	3160	WARREN ST - WARREN	PINE	PACHECO	1	R	500	28	14,000	AC	11/4/2019	59
WARREN	3165	WARREN ST - WARREN	PACHECO	GRANDVIEW	1	R	450	28	12,600	AC	11/4/2019	63

Functional Class (FC): Arterial (A), Collector (C), Residential/Local (R)
 Surface Type (ST): Asphalt Concrete (AC), Gravel (G),
 Portland Cement Concrete (PCC)

**City of Martinez
PTAP-2023 PMP Update
PCI List by Names**

NCE

Street ID	Section ID	Street Name	Begin Location	End Location	Lanes	FC	Length (ft)	Width (ft)	Area (sft)	Surface Type	PCI	PCI
WARREN	3170	WARREN ST - WARREN	225 FT W OF PROSPECT	END	2	R	360	17	6,120	AC	8/30/2022	16
WARREN	360	WARREN ST - WARREN	BERRELLESA	RICHARDSON	2	R	225	30	6,750	AC	11/4/2019	60
WARREN	370	WARREN ST - WARREN	RICHARDSON	PROSPECT	1	R	320	23	7,360	AC	8/30/2022	62
WARREN	375	WARREN ST - WARREN	PROSPECT	225 FT W OF PROSPECT	1	R	225	22	4,950	AC	8/30/2022	11
WATERF	01	WATERFRONT RD - WATERF	WEST CITY LIMIT	EAST CITY LIMIT	2	A	2550	42	107,100	AC	10/21/2022	79
WAVERL	1570	WAVERLY CT - WAVERL	DONEGAL	END	2	R	217	33	7,161	AC	9/13/2022	75
WAVERL	1140	WAVERLY RD - WAVERL	BLUE RIDGE	NORTH END	2	R	115	34	3,910	AC	10/31/2022	68
WAVERL	1150	WAVERLY RD - WAVERL	PAULA CT	VIRGINIA HILLS	2	R	650	34	22,100	AC	9/13/2022	72
WAVERL	1580	WAVERLY RD - WAVERL	BLUE RIDGE	PAULA CT	2	R	180	34	6,120	AC	9/13/2022	77
WAVERL	1590	WAVERLY RD - WAVERL	DONEGAL	VIRGINIA HILLS	2	R	1345	34	45,730	AC	9/13/2022	82
WAWONA	3780	WAWONA CIR - WAWONA	SENTINEL E. END	390 FT E. END SENTINEL	2	R	390	31	12,090	AC	10/6/2022	4
WAWONA	3785	WAWONA CIR - WAWONA	390 FT E/O E. END SENTINAL	W. END SENTINAL	2	R	310	21	6,510	AC	10/6/2022	3
WEBSTE	1450	WEBSTER DR - WEBSTE	85' N/O SKYLINE (END)	BLUE RIDGE	2	R	1450	37	53,650	AC	9/14/2022	79
WELLF	01	WELLFLEET PL - WELLF	GLOUCESTER LN	END	1	R	287	18	5,166	AC	9/8/2022	87
W.ARLI	01	WEST ARLINGTON WY - W.ARLI	980 FT S/O TALBART	GREEN	2	R	1075	21	22,575	AC	9/14/2022	80
HAYWAR	2010	WEST HAYWARD CT - HAYWAR	LAUREL	END	2	R	250	34	9,321	ST	6/3/2019	100
SHELL	3455	WEST SHELL ST - SHELL	100' S/O WALNUT	WALNUT	1	R	100	30	3,000	AC	9/15/2022	83
WESTAI	01	WESTAIRE BLVD. - WESTAI	OLD ORCHARD	ORCHARD VIEW AVE	4	R	270	15	4,050	AC	10/12/2022	73

Functional Class (FC): Arterial (A), Collector (C), Residential/Local (R)
 Surface Type (ST): Asphalt Concrete (AC), Gravel (G),
 Portland Cement Concrete (PCC)

**City of Martinez
PTAP-2023 PMP Update
PCI List by Names**

NCE

Street ID	Section ID	Street Name	Begin Location	End Location	Lanes	FC	Length (ft)	Width (ft)	Area (sft)	Surface Type	PCI	PCI
WESTAI	04	WESTAIRE BLVD. - WESTAI	ORCHARD VIEW AVE	WESTAIRE CT	2	R	2195	37	81,215	AC	8/19/2022	75
WESTAI	02	WESTAIRE CT - WESTAI	WESTAIRE	END	2	R	136	37	6,327	AC	8/19/2022	73
WESTFI	1010	WESTFIELD CT - WESTFI	ROANOKE	END	1	R	226	25	5,650	AC	10/13/2022	86
WESTVI	3580	WESTVIEW CT - WESTVI	PINE	END	2	R	537	25	13,425	AC/AC	10/14/2022	70
WESTWA	01	WESTWARD PL - WESTWA	SWEETWATER	END	2	R	240	25	6,000	AC	11/4/2019	75
WHITEM	1680	WHITE MOUNTAIN CT - WHITEM	SUNNYBRAE	END	2	R	481	35	18,883	AC	11/4/2019	73
WILDCR	1610	WILDCROFT DR - WILDCR	ALHAMBRA	END	2	R	1525	25	38,125	AC	9/23/2022	17
WILDCR	1615	WILDCROFT DR - WILDCR	W/O ALHAMBRA AVE	VALLEY GLEN LANE	2	R	175	26	4,550	AC	10/19/2022	72
WILDFL	01	WILDFLOWER DR - WILDFL	GILRIX	END	2	R	445	29	14,412	AC	10/19/2022	73
WMHEN	880	WILLIAM HENRY WAY - WMHEN	LIKINS	DEGNAN	2	R	225	32	7,200	AC	8/30/2022	74
WILLIA	01	WILLIAMSON CT - WILLIA	ARNOLD DR	END	2	R	258	33	10,542	AC	10/18/2022	68
WILLOW	01	WILLOW CREEK LN - WILLOW	SHADOWFALLS	VILLAGE OAKS	2	R	805	33	26,565	AC	11/4/2019	70
WILLOW	4470	WILLOW LAKE CT - WILLOW	WILLOW LAKE	END	2	R	195	29	5,655	AC	9/6/2022	90
WILLOW	4460	WILLOW LAKE DR - WILLOW	LAKE RIDGE	END	2	R	350	29	10,150	AC	10/17/2022	65
WILLOW	3070	WILLOW ST - WILLOW	WARD	MELLUS	1	R	700	30	21,000	AC	11/4/2019	59
WILLOW	3075	WILLOW ST - WILLOW	MELLUS	HENRIETTA	1	R	340	19	6,460	AC	11/4/2019	70
WILLOW	3077	WILLOW ST - WILLOW	HENRIETTA	END	1	R	60	20	1,200	AC	11/4/2019	58
WILLOW	3100	WILLOW ST - WILLOW	SUSANA	PACHECO	1	R	120	25	3,000	AC	11/4/2019	72

Functional Class (FC): Arterial (A), Collector (C), Residential/Local (R)
Surface Type (ST): Asphalt Concrete (AC), Gravel (G),
Portland Cement Concrete (PCC)

**City of Martinez
PTAP-2023 PMP Update
PCI List by Names**

NCE

Street ID	Section ID	Street Name	Begin Location	End Location	Lanes	FC	Length (ft)	Width (ft)	Area (sft)	Surface Type	PCI	PCI
WILLOW	3150	WILLOW ST - WILLOW	PACHECO	HAVEN	1	R	135	28	3,780	AC	11/4/2019	65
WILLOW	3155	WILLOW ST - WILLOW	HAVEN	ARREBA	1	R	450	28	12,600	AC	11/4/2019	59
WINDWO	4050	WINDWOOD CT - WINDWO	EASTWOODBURY	END	2	R	627	29	20,515	AC	10/11/2022	70
WITTEN	01	WITTENMYER CT - WITTEN	ARNOLD	END	2	R	395	29	13,114	AC	11/4/2019	97
WOODGL	01	WOODGLEN LN - WOODGL	GLENVIEW	END	2	R	265	33	10,740	AC	8/31/2022	88
WOODVI	5410	WOODVIEW CT - WOODVI	BEECHWOOD	END	2	R	264	29	9,959	AC	8/31/2022	88
WYOMIN	3610	WYOMING ST - WYOMIN	MONTEREY	END	1	R	460	29	13,340	AC	11/4/2019	67
YALE	3635	YALE ST - YALE	PALM AVE	END	2	R	1635	20	32,700	AC	11/4/2019	70
YELLOW	4750	YELLOWSTONE DR - YELLOW	HIDDEN LAKES	CENTER	1	R	900	25	22,500	AC	9/6/2022	91

Functional Class (FC): Arterial (A), Collector (C), Residential/Local (R)
 Surface Type (ST): Asphalt Concrete (AC), Gravel (G),
 Portland Cement Concrete (PCC)

Section Description Inventory – Sorted by Descending PCI

**City of Martinez
PTAP 2023 PMP Update
List by Descending PCI**

NCE

Street ID	Section ID	Street Name	Begin Location	End Location	Lanes	FC	Length (ft)	Width (ft)	Area (sft)	Surface Type	PCI	PCI
ALLEN	2517	ALLEN ST - ALLEN	FERRY	END	1	R	100	25	2,500	GRAVEL	9/8/2000	100
ARNOLD	4187	ARNOLD DR (WB) - ARNOLD	MORELLO	345' W/O MORELLO	2	A	345	31	10,695	AC/AC	8/18/2022	100
ARNOLD	4210	ARNOLD DR - ARNOLD	HOWE RD	1100 FT E/O HOWE RD	2	A	1100	37	40,700	AC	8/17/2022	100
ARNOLD	4220	ARNOLD DR (EB) - ARNOLD	345 FT W/O MORELLO AVE	MORELLO AVE	2	A	345	31	10,695	AC/AC	8/18/2022	100
ARNOLD	4225	ARNOLD DR - ARNOLD	345 FT N/O MORELLO AVE	650 FT W/O MORELLO AVE	2	A	320	61	19,520	AC	8/18/2022	100
B	2460	B ST - B	ALHAMBRA	EAST END	1	R	180	30	5,400	GRAVEL	9/7/2000	100
BARBER	2040	BARBER LN - BARBER	PLEASANT HILL	END	2	R	300	30	9,000	ST	6/3/2019	100
BARBER	2042	BARBER CT - BARBER	BARBER	END	2	R	100	30	3,000	ST	6/3/2019	100
BRECKE	01	BRECKENRIDGE PL - BRECKE	HEAVENLY	END	2	R	415	29	12,035	AC/AC	9/7/2022	100
BRECKE	10	BRECKENRIDGE CT - BRECKE	BRECKENRIDGE	END	2	R	196	29	5,684	AC/AC	9/7/2022	100
CENTER	6030	CENTER AVE - CENTER	GLACIER	HIDDEN LAKES	3	A	2700	62	167,400	AC/AC	8/17/2022	100
CHURCH	2050	CHURCH ST - CHURCH	PLEASANT HILL	TAHOE	2	R	850	34	28,900	ST	6/3/2019	100
ESTUDI	2808	ESTUDILLO ST - ESTUDI	GREEN	WARD	1	R	225	30	6,750	AC	8/26/2022	100
HAYWAR	2010	WEST HAYWARD CT - HAYWAR	LAUREL	END	2	R	250	34	9,321	ST	6/3/2019	100
HOWE	3890	HOWE RD - HOWE	PINE	VISTA	4	A	950	35	33,250	AC/AC	8/17/2022	100
HOWE	3897	HOWE RD - HOWE	VISTA	PINE	2	R	950	35	33,250	AC/AC	8/17/2022	100
LAUREL	2000	LAUREL CT - LAUREL	PLEASANT HILL	415 FT S/O PLEASANT HILL RD	2	R	415	32	13,280	ST	6/3/2019	100
MIDHIL	4010	MIDHILL RD - MIDHIL	MIDWAY (END)	225' E/O MARTI MARIE	2	C	600	26	15,600	AC/AC	8/18/2022	100

Functional Class (FC): Arterial (A), Collector (C), Residential/Local (R)
 Surface Type (ST): Asphalt Concrete (AC), Gravel (G),
 Portland Cement Concrete (PCC)

**City of Martinez
PTAP 2023 PMP Update
List by Descending PCI**

NCE

Street ID	Section ID	Street Name	Begin Location	End Location	Lanes	FC	Length (ft)	Width (ft)	Area (sft)	Surface Type	PCI	PCI
MIDHIL	4015A	MIDHILL RD - MIDHIL	220' W/O FIG TREE	FIG TREE LN	2	C	220	37	8,140	AC/AC	8/18/2022	100
MIDHIL	4015B	MIDHILL RD - MIDHIL	FIG TREE LN	225' E/O MARTI MARIE	2	C	930	37	34,410	AC/AC	8/18/2022	100
MIDHIL	4020	MIDHILL RD - MIDHIL	220' W/O FIG TREE	MORELLO	2	C	480	27	12,960	AC/AC	8/18/2022	100
MORELL	3935	MORELLO AVE - MORELL	PACHECO	200' N/O MARIE	2	C	2000	25	50,000	AC/AC	8/18/2022	100
MORELL	4005	MORELLO AVE - MORELL	600' S/O MARIE	MIDHILL	2	C	1400	16	22,400	AC/AC	8/18/2022	100
MORELL	4430	MORELLO AVE - MORELL	MIDHILL	ARNOLD	3	C	2050	61	125,050	AC/AC	8/18/2022	100
MORELL	5935	MORELLO AVE - MORELL	MIDHILL	600 SO OF MARIE	2	R	1400	16	22,400	AC	8/18/2022	100
MUIR	4230	MUIR RD - MUIR	Veterans Dr	Roman Way	2	C	1670	37	61,790	AC	8/17/2022	100
MUIR	4240	MUIR RD - MUIR	Morello Av E/S	Glacier Dr W/S	2	C	3850	37	142,450	AC/AC	8/17/2022	100
MUIR	4260	MUIR RD - MUIR	ARANA DR	VETERANS RD	2	R	330	39	12,870	AC/AC	8/17/2022	100
MUIRST	4210	MUIR STATION RD - MUIRST	ALHAMBRA WAY	1100' W/O CENTER	2	C	1200	23	27,600	AC	8/17/2022	100
PALM	3710	PALM AVE - PALM	VISTA	625' N/O VISTA	2	C	625	26	16,250	AC/AC	8/25/2022	100
PALM	3714	PALM AVE - PALM	625' N/O VISTA	1400' S/O MONTEREY	2	C	550	26	14,300	AC/AC	8/25/2022	100
PINE	2913	PINE ST - PINE	MARINA VISTA	WARD	2	C	575	35	20,125	AC	8/20/2022	100
PINE	3867	PINE ST - PINE	Susana St	Court (Mellus)	2	C	680	35	23,800	AC/AC	8/20/2022	100
SHELL	2710	SHELL AVE - SHELL	MARINA VISTA	1430' S/O MARINA VISTA (CL)	2	C	1430	27	38,610	AC/AC	8/20/2022	100
SMITH	840	SMITH DR - SMITH	FOREST	N/ END	2	R	254	40	11,208	AC/AC	8/30/2022	100
VISTA	3840	VISTA WAY - VISTA	PINE	HOWE	2	C	1325	26	34,450	AC/AC	8/20/2022	100

Functional Class (FC): Arterial (A), Collector (C), Residential/Local (R)
 Surface Type (ST): Asphalt Concrete (AC), Gravel (G),
 Portland Cement Concrete (PCC)

City of Martinez
PTAP 2023 PMP Update
List by Descending PCI

NCE

Street ID	Section ID	Street Name	Begin Location	End Location	Lanes	FC	Length (ft)	Width (ft)	Area (sft)	Surface Type	PCI	PCI
A	2490	A ST - A	ALHAMBRA	CASTRO	1	R	225	24	5,400	AC	10/28/2022	99
BEECHW	5390	BEECHWOOD DR - BEECHW	CENTER	CHERRYWOOD	2	R	235	33	7,755	AC	8/31/2022	99
CASTRO	2795	CASTRO ST - CASTRO	BROWN	A	1	R	800	30	24,000	AC/AC	10/18/2022	99
COURT	2904	COURT ST - COURT	GREEN	WARD	2	C	215	36	7,740	AC/AC	8/18/2022	99
COURT	2906	COURT ST - COURT	ESCOBAR	MAIN ST	2	C	220	65	14,300	AC/AC	8/18/2022	99
COURT	2908	COURT ST - COURT	ESCOBAR	MARINA VISTA	2	C	200	34	6,800	AC/AC	8/18/2022	99
COURT	2909	COURT ST - COURT	MAIN	WARD	2	R	225	45	10,125	AC/AC	8/18/2022	99
DOUGLA	3905	DOUGLAS DR (EB) - DOUGLA	320 FT W/O PINE ST	PINE ST	2	R	320	17	5,440	AC	10/6/2022	99
DOUGLA	3910	DOUGLAS DR (WB) - DOUGLA	PINE	320 FT W/O PINE	2	R	320	17	5,440	AC	10/13/2022	99
DOUGLA	3915	DOUGLAS DR (WB) - DOUGLA	320 FT W/O PINE ST	1000 W/O PINE ST	2	R	680	14	9,520	AC	10/6/2022	99
DOUGLA	3930	DOUGLAS DR - DOUGLA	1475 FT W/O PINE	END	2	R	147	26	3,822	AC/AC	9/14/2022	99
ELDERW	4370	ELDERWOOD DR - ELDERW	MORELLO	315' S/O BERNARD (C.L.)	2	C	700	37	25,900	AC	8/21/2022	99
ELDERW	5220	ELDERWOOD DR - ELDERW	MUIR	ROLLING HILL	2	R	775	33	25,575	AC	8/21/2022	99
F	580	F ST - F	150' W/O GENEVA	END	2	R	545	37	20,165	AC/AC	8/31/2022	99
FARMIN	01	FARMINGTON CT - FARMIN	BANBURY LOOP	END	2	R	102	34	3,468	AC/AC	9/7/2022	99
HIDDEN	4565	HIDDEN LAKES DR - HIDDEN	100' N/O HIDDEN LAKES CT	CENTER	2	C	1475	31	45,725	AC	9/6/2022	99
LAKEW	4525	LAKWOOD PL - LAKEWO	CHILPANCINGO	END	1	R	95	15	1,425	AC/AC	10/19/2022	99
MARTIM	10	MARTI MARIE CT - MARTIM	MARTI MARIE	END	2	R	394	33	15,030	AC/AC	9/7/2022	99

Functional Class (FC): Arterial (A), Collector (C), Residential/Local (R)
Surface Type (ST): Asphalt Concrete (AC), Gravel (G),
Portland Cement Concrete (PCC)

City of Martinez
PTAP 2023 PMP Update
List by Descending PCI

NCE

Street ID	Section ID	Street Name	Begin Location	End Location	Lanes	FC	Length (ft)	Width (ft)	Area (sft)	Surface Type	PCI	PCI
MIDWAY	10	MIDWAY CT - MIDWAY	MIDWAY	END	2	R	541	29	15,689	AC	9/7/2022	99
RAINIE	4930	RAINIER CT - RAINIE	RAINIER	END	2	R	179	33	5,907	AC	9/2/2022	99
VISTAO	3905	VISTA OAKS - VISTAO	DOUGLAS	END	2	R	962	25	24,050	AC/AC	10/6/2022	99
BERNAR	4380	BERNARD WAY - BERNAR	ELDERWOOD	ISABEL	2	R	360	33	11,880	AC	8/21/2022	98
BRYCE	4950	BRYCE DR - BRYCE	OLYMPIC	MONO	2	R	1020	33	33,660	AC	9/2/2022	98
MARINA	2727	MARINA VISTA - MARINA	ESCOBAR	ESTUDILLO	2	A	2015	21	42,315	AC/AC	10/18/2022	98
MEDFOR	01	MEDFORD CT - MEDFOR	FORSYTHIA	END	2	R	660	29	19,140	AC/AC	9/7/2022	98
RICKS	575	RICKS AVE - RICKS	GILGER AVE	G ST	1	R	202	33	6,666	AC	8/22/2022	98
BROWN	2545	BROWN ST - BROWN	ALHAMBRA	PINE	2	C	1550	28	43,400	AC/AC	8/20/2022	97
BROWN	2580	BROWN ST - BROWN	PINE	LASALLE	2	C	471	28	13,188	AC/AC	8/20/2022	97
BROWN	2590	BROWN ST - BROWN	LASALLE	PACHECO	2	C	279	28	7,812	AC/AC	8/20/2022	97
BUNDRO	2390	BUNDROS CT - BUNDRO	SHELL	END	2	R	200	36	7,200	AC/AC	10/14/2022	97
CASTRO	2230	CASTRO ST - CASTRO	F	D	2	R	950	31	29,450	AC	8/31/2022	97
ESCOBA	2690	ESCOBAR ST - ESCOBA	COURT ST	70 FT E/O PINE	2	A	321	34	10,914	AC	8/20/2022	97
ESTUDI	2320	ESTUDILLO ST - ESTUDI	1100 FT S OF VISTA WAY	ALHAMBRA WAY	2	R	165	32	5,280	AC	8/26/2022	97
FIGTRE	4145	FIG TREE LN - FIGTRE	EAST WOODBURY	MIDHILL	2	R	1400	37	51,800	AC	9/7/2022	97
GILGER	635	GILGER AVE - GILGER	RICKS AVE	?	2	R	380	24	9,120	AC	8/31/2022	97
LODGEP	3572	LODGEPOLE CT - LODGEP	HOLLY VIEW	END	2	R	193	25	7,653	AC/AC	10/13/2022	97

Functional Class (FC): Arterial (A), Collector (C), Residential/Local (R)
Surface Type (ST): Asphalt Concrete (AC), Gravel (G),
Portland Cement Concrete (PCC)

City of Martinez
PTAP 2023 PMP Update
List by Descending PCI

NCE

Street ID	Section ID	Street Name	Begin Location	End Location	Lanes	FC	Length (ft)	Width (ft)	Area (sft)	Surface Type	PCI	PCI
MARAZZ	02	MARAZZANI DR - MARAZZ	140 N/O THATCHER	END	2	R	400	30	12,000	AC	11/4/2019	97
MORELL	01	MORELLO HEIGHTS DR - MORELLO	MORELLO AVE	460 FT W/O MORELLO AVE	2	R	460	25	11,500	AC/AC	9/8/2022	97
TALBER	100	TALBART ST - TALBER	BUCKLEY ST	ESCOBAR	2	R	470	33	15,510	AC	11/4/2019	97
WITTEN	01	WITTENMYER CT - WITTEN	ARNOLD	END	2	R	395	29	13,114	AC	11/4/2019	97
CASTRO	2797	CASTRO ST - CASTRO	A	BERTOLA	1	R	350	30	10,500	AC	10/18/2022	96
CHERRY	5420	CHERRYWOOD DR - CHERRY	ELDERWOOD	BEECHWOOD	2	R	685	33	22,605	AC	8/31/2022	96
ESCOBA	2698	ESCOBAR ST - ESCOBA	CASTRO ST	FERRY ST	2	R	600	33	19,800	AC	8/20/2022	96
GLACIE	4790	GLACIER DR - GLACIE	MUIR	100' N/O MUIR	2	C	100	38	3,800	AC/AC	9/2/2022	96
LAVERA	01	LA VERANDA PL - LAVERA	MILANO WAY	END	2	R	230	33	7,590	AC	11/4/2019	96
MORELH	01	MORELLO HILLS DR - MORELH	MORELLO AVE	MON. ST. MICHEL WY	2	R	1375	33	45,375	AC/AC	9/8/2022	96
PINE	3866	PINE ST - PINE	Jones	Susana St	2	C	270	35	9,450	AC/AC	8/20/2022	96
RICHAR	130B	RICHARDSON ST - RICHAR	MAIN ST	ESCOBAR	1	R	263	25	6,575	AC	8/26/2022	96
RICKS	582	RICKS AVE - RICKS	F ST	E ST	1	R	546	23	12,558	AC/AC	8/22/2022	96
SUNRIS	600	SUNRISE CT - SUNRIS	G ST	END	1	R	534	25	14,702	AC	8/31/2022	96
TALBER	90	TALBART ST - TALBER	FOSTER	BUCKLEY ST	2	R	450	32	14,400	AC/AC	11/4/2019	96
VINEHI	5280	VINE HILL WAY - VINEHI	ROLLING HILL	CENTER	2	C	1375	30	41,250	AC	9/22/2022	96
DOUGLA	3920	DOUGLAS DR (EB) - DOUGLA	1000 FT W/O PINE ST	320 FT W/O PINE ST	2	R	680	14	9,520	AC	10/6/2022	95
LAKEFI	4530	LAKEFIELD PL - LAKEFI	CHILPANCINGO	END	1	R	90	15	1,350	AC/AC	10/11/2022	95

Functional Class (FC): Arterial (A), Collector (C), Residential/Local (R)
Surface Type (ST): Asphalt Concrete (AC), Gravel (G),
Portland Cement Concrete (PCC)

**City of Martinez
PTAP 2023 PMP Update
List by Descending PCI**

NCE

Street ID	Section ID	Street Name	Begin Location	End Location	Lanes	FC	Length (ft)	Width (ft)	Area (sft)	Surface Type	PCI	PCI
MIDWAY	01	MIDWAY PL - MIDWAY	MIDWAY DR	END	2	R	214	29	8,538	AC	9/7/2022	95
MONO	4980	MONO DR - MONO	CENTER	MINARET	2	R	1000	38	38,000	AC	9/2/2022	95
SEQUOI	4880	SEQUOIA CT - SEQUOI	SEQUOIA	END	2	R	410	33	16,072	AC	9/2/2022	95
STERLI	1410	STERLING DR - STERLI	WEBSTER	END	2	R	1092	34	37,128	AC	10/3/2022	95
BERTOL	2480	BERTOLA ST - BERTOL	ALHAMBRA	END	2	R	390	30	11,700	AC	10/18/2022	94
BRITTA	01	BRITTANY HILLS DR - BRITTA	MORELLO AVE	BURGUNDY	2	R	165	34	5,610	AC	9/8/2022	94
BROOKV	3550	BROOKVIEW CT - BROOKV	PINE	END	2	R	308	25	10,336	AC	10/13/2022	94
COURT	2900	COURT ST - COURT	MELLUS	105 FT S/O THOMPSON	2	R	125	25	3,125	AC	10/17/2022	94
ESTUDI	2773	ESTUDILLO ST - ESTUDI	MARINA VISTA	ESCOBAR	2	C	225	34	7,650	AC	10/19/2022	94
GLACIE	4730	GLACIER DR - GLACIE	60' S/O EAGLE LAKE	CENTER	2	C	600	37	22,200	AC	9/2/2022	94
HIDDEN	4680	HIDDEN LAKES CT - HIDDEN	HIDDEN LAKES	END	2	R	669	29	19,401	AC	9/6/2022	94
J	700	J ST - J	ALHAMBRA	RAAP	1	R	200	27	5,400	AC	10/5/2022	94
KEVIN	01	KEVIN PL - KEVIN	MORELLO HILLS DR	END	2	R	210	29	6,090	AC	9/8/2022	94
LINTON	5370	LINTON TER - LINTON	VINE HILL	LINTON PL	2	R	500	18	9,000	AC	9/28/2022	94
MORELL	5840	MORELLO AVE - MORELL	ARNOLD	MUIR	5	A	1100	46	50,600	AC	10/12/2022	94
PINE	3850	PINE ST - PINE	HIGHWAY 4	HOWE	6	C	450	105	47,250	AC	8/20/2022	94
RICKS	581	RICKS AVE - RICKS	G ST	F ST	1	R	420	23	9,660	AC	8/22/2022	94
SONORA	2060	SONORA CT - SONORA	TAHOE	END	2	R	408	34	13,872	AC	9/6/2022	94

Functional Class (FC): Arterial (A), Collector (C), Residential/Local (R)
 Surface Type (ST): Asphalt Concrete (AC), Gravel (G),
 Portland Cement Concrete (PCC)

**City of Martinez
PTAP 2023 PMP Update
List by Descending PCI**

NCE

Street ID	Section ID	Street Name	Begin Location	End Location	Lanes	FC	Length (ft)	Width (ft)	Area (sft)	Surface Type	PCI	PCI
SWANLA	4700	SWAN LAKE CT - SWANLA	SPRING LAKE	END	2	R	132	29	3,828	AC	9/6/2022	94
TRINIT	4960	TRINITY CT - TRINIT	TRINITY	END	2	R	127	33	6,577	AC	9/2/2022	94
ASHWOO	5380	ASHWOOD DR - ASHWOOD	BEECHWOOD	VINE HILL	2	R	2350	29	68,150	AC	8/21/2022	93
BRITTA	02	BRITTANY HILLS DR - BRITTA	BURGUNDY	TULOUISE WY	2	R	490	26	12,740	AC	9/8/2022	93
BUSH	3360	BUSH ST - BUSH	PACHECO	PINE	2	C	1750	38	66,500	AC	10/10/2022	93
CAUDEL	01	CAUDEL CT - CAUDEL	MILANO WY	END	2	R	312	33	12,324	AC	11/4/2019	93
CENTER	5930	CENTER AVE - CENTER	HIGHWAY 4	MUIR	6	A	375	105	39,375	AC	8/17/2022	93
CENTER	6010	CENTER AVE (EB) - CENTER	100' E/O ELDERWOOD	REDWOOD	2	A	900	25	22,500	AC/AC	8/17/2022	93
CENTER	6055	CENTER AVE - CENTER	REDWOOD DR	100 FT E/O ELDERWOOD	2	R	900	25	22,500	AC	8/17/2022	93
DIABLO	5320	DIABLO WY - DIABLO	ROLLING HILL	PARADISE	2	R	745	34	25,330	ST	8/31/2022	93
DIABLO	5340	DIABLO CT - DIABLO	DIABLO	END	2	R	233	34	7,922	ST	8/31/2022	93
ESCOBA	2697	ESCOBAR ST - ESCOBA	FERRY ST	COURT ST	2	R	460	33	15,180	AC	8/20/2022	93
FIGTRE	4140	FIG TREE LN - FIGTRE	ARNOLD	EAST WOODBURY	2	R	1200	35	42,000	AC	9/7/2022	93
G	2210	G ST - G	ALHAMBRA	END	2	R	100	33	3,300	AC	8/31/2022	93
GENEVA	570B	GENEVA ST - GENEVA	G ST	GILGER	1	R	205	24	4,920	AC	8/31/2022	93
GILGER	631	GILGER AVE - GILGER	RICKS AVE	GENEVA ST	1	R	230	24	5,520	AC	8/31/2022	93
GREEN	2660	GREEN ST - GREEN	ESTUDILLO	COURT	2	C	745	33	24,585	AC/AC	10/18/2022	93
KNOLLW	5200	KNOLLWOOD DR - KNOLLW	DEERWOOD	ROLLING HILL	2	R	660	33	21,780	AC	8/31/2022	93

Functional Class (FC): Arterial (A), Collector (C), Residential/Local (R)
Surface Type (ST): Asphalt Concrete (AC), Gravel (G),
Portland Cement Concrete (PCC)

**City of Martinez
PTAP 2023 PMP Update
List by Descending PCI**

NCE

Street ID	Section ID	Street Name	Begin Location	End Location	Lanes	FC	Length (ft)	Width (ft)	Area (sft)	Surface Type	PCI	PCI
LAGUNI	01	LAGUNITA CT - LAGUNI	MORELLO HIEGHTS	END	2	R	534	29	17,069	AC	9/8/2022	93
LEESPL	01	LEES PL - LEES PL	BRITTANY HILLS WY	S END	2	R	399	29	13,078	AC	10/11/2022	93
MAIN	251	MAIN ST - MAIN	CARQUINEZ	ARLINGTON	1	R	300	29	8,700	AC	10/18/2022	93
PARADI	5290	PARADISE DR - PARADI	ROLLING HILL	375 FT S/O ROLLING HILL	2	R	375	33	12,375	AC	8/31/2022	93
PARADI	5350	PARADISE DR - PARADI	ROLLING HILL	VINE HILL	2	R	1230	34	41,820	ST	8/31/2022	93
RICKS	570	RICKS AVE - RICKS	CANYON WY	GILGER AVE	1	R	282	23	6,486	AC	8/22/2022	93
SRINGL	4690	SPRING LAKE CT - SRINGL	SPRING LAKE	END	2	R	143	29	4,147	AC	9/6/2022	93
BURGUN	01	BURGUNDY - BURGUN	BRITTANY HILLS DR	N END	2	R	239	29	8,438	AC	10/11/2022	92
CASTRO	2780	CASTRO ST - CASTRO	MARINA VISTA	ESCOBAR	2	C	225	33	7,425	AC/AC	10/18/2022	92
COURT	2902	COURT ST - COURT	105 FT S/O THOMPSON	GREEN	2	C	355	34	12,070	AC/AC	10/17/2022	92
DEERWO	5230	DEERWOOD DR - DEERWO	MARTINDALE	ELDERWOOD	2	R	1700	34	57,800	ST	8/31/2022	92
ELMQUI	620	ELMQUIST CT - ELMQUI	G ST	END	1	R	250	20	5,000	AC	8/31/2022	92
ESCOND	01	ESCONDIDO DR - ESCOND	MORELLO HIEGHTS	END	2	R	1270	33	41,910	AC	9/8/2022	92
G	590	G ST - G	ALHAMBRA	ELMQUIST	1	R	225	28	6,300	AC	8/31/2022	92
GENEVA	570A	GENEVA ST - GENEVA	F ST	G ST	1	R	470	24	11,280	AC	8/31/2022	92
HENRIE	2620	HENRIETTA ST - HENRIE	BERRELLESA	ALHAMBRA	1	R	225	28	6,300	AC/AC	6/17/2020	92
KRISVI	3560	KRISVIEW CT - KRISVI	PINE	END	2	R	180	27	7,438	AC	10/13/2022	92
LAKEVI	4650	LAKE VILLA CT - LAKEVI	HIDDEN LAKES	END	2	R	765	33	27,449	AC	9/6/2022	92

Functional Class (FC): Arterial (A), Collector (C), Residential/Local (R)
 Surface Type (ST): Asphalt Concrete (AC), Gravel (G),
 Portland Cement Concrete (PCC)

**City of Martinez
PTAP 2023 PMP Update
List by Descending PCI**

NCE

Street ID	Section ID	Street Name	Begin Location	End Location	Lanes	FC	Length (ft)	Width (ft)	Area (sft)	Surface Type	PCI	PCI
LANCCT	10	LANCE CT - LANCE	HIDDEN LAKES	END	2	R	920	33	32,185	AC	9/6/2022	92
MAIN	250	MAIN ST - MAIN	ARLINGTON	TALBART ST	1	R	200	29	5,800	AC/AC	10/18/2022	92
MARINA	2760	MARINA VISTA - MARINA	70 FT W/O CASTRO	ALHAMBRA	2	R	145	33	4,785	AC/AC	8/20/2022	92
MORELL	02	MORELLO HEIGHTS DR - MORELLO	460 FT W/O MORELLO AVE	MORELLO HEIGHTS CIR	2	R	1515	33	49,995	AC	9/8/2022	92
TRINIT	4970	TRINITY PL - TRINIT	OLYMPIC	BRYCE	2	R	670	34	22,780	AC	9/2/2022	92
CENTER	6000	CENTER AVE - CENTER	VINE HILL	100' E/O ELDERWOOD	2	A	1500	37	55,500	AC/AC	8/17/2022	91
DALE	5330	DALE RD - DALE	PARADISE	ROLLING HILL	2	R	750	34	25,500	ST	8/31/2022	91
ELDERW	5440	ELDERWOOD CT - ELDERW	BEECHWOOD	END	2	R	207	38	7,866	AC	8/21/2022	91
ELPRAD	01	EL PRADO CT - ELPRAD	MORELLO HIEGHTS	END	2	R	253	29	8,844	AC	9/8/2022	91
FREDA	730	FREDA CT - FREDA	CANYON	END	2	R	516	36	20,340	AC	8/22/2022	91
GLENDO	610	GLENDORA DR - GLENDO	G ST	END	1	R	350	23	8,050	AC/AC	8/31/2022	91
GLENVI	01	GLENVIEW DR - GLENVI	ALHAMBRA	END	2	R	1425	33	47,025	AC	8/31/2022	91
HENRIE	2850	HENRIETTA ST - HENRIE	COURT	END	1	R	245	28	6,860	AC/AC	10/18/2022	91
HENRIE	3090	HENRIETTA ST - HENRIE	PINE	WILLOW	1	R	300	14	4,200	AC	10/18/2022	91
NEWLAK	4490	NEW LAKE PL - NEWLAK	QUIET LAKE	END	2	R	284	33	9,372	AC	9/6/2022	91
PINNAC	4990	PINNACLE DR - PINNAC	MINARET	END	2	R	1100	33	36,300	AC	9/28/2022	91
QUIET	4480	QUIET LAKE PL - QUIET	CHILPANCINGO	END	2	R	781	29	22,649	AC	9/6/2022	91
ROLLIN	5300	ROLLING HILL CT - ROLLIN	ROLLING HILL	END	2	R	372	29	10,788	AC	8/31/2022	91

Functional Class (FC): Arterial (A), Collector (C), Residential/Local (R)
 Surface Type (ST): Asphalt Concrete (AC), Gravel (G),
 Portland Cement Concrete (PCC)

**City of Martinez
PTAP 2023 PMP Update
List by Descending PCI**

NCE

Street ID	Section ID	Street Name	Begin Location	End Location	Lanes	FC	Length (ft)	Width (ft)	Area (sft)	Surface Type	PCI	PCI
SEQUOI	4860	SEQUOIA DR - SEQUOI	GLACIER	CENTER	2	R	1075	34	36,550	AC	9/2/2022	91
SHEREE	1370	SHERREE CT - SHEREE	SHERREE	END	2	R	364	34	14,160	AC	9/23/2022	91
SMITH	850	SMITH DR - SMITH	FOREST	CHRISTIE	2	R	350	34	11,900	AC	8/30/2022	91
STMALO	01	ST. MALO CT - STMALO	END	END	2	R	491	29	14,239	AC	9/8/2022	91
STPIER	01	ST. PIERRE WY - STPIER	BRITTANY HILLS CT	END	2	R	672	29	19,488	AC	9/8/2022	91
TORRIN	01	TORRINGTON CT - TORRIN	BRIDGEPORT	END	2	R	187	25	4,675	AC	9/8/2022	91
YELLOW	4750	YELLOWSTONE DR - YELLOW	HIDDEN LAKES	CENTER	1	R	900	25	22,500	AC	9/6/2022	91
ARCADI	5020	ARCADIA PL - ARCADI	PINNACLE	PLATT	2	R	1000	33	33,000	AC	9/19/2022	90
BEECHW	5400	BEECHWOOD DR - BEECHW	CHERRYWOOD	END	2	R	1950	34	68,218	AC	8/21/2022	90
FLOREN	740	FLORENCE DR - FLOREN	FREDA CT	END	2	R	401	36	16,236	AC	8/22/2022	90
GILRIX	01	GILRIX DR - GILRIX	MORELLO	ESCONDIDO	2	R	1075	33	35,475	AC	9/8/2022	90
LAFAYE	2990	LAFAYETTE ST - LAFAYE	WARD	END	1	R	385	19	7,315	AC	11/4/2019	90
LAKERI	4435	LAKE RIDGE DR - LAKERI	CHILPANCINGO	LAKE HURST	2	R	60	34	2,040	AC	9/6/2022	90
LAKERI	4440	LAKE RIDGE DR - LAKERI	LAKE HURST	END	2	R	276	29	9,157	AC	9/6/2022	90
LANEVA	10	LANCE CT EVA - LANCE	LANCE CT	END	2	R	123	19	2,337	AC	9/6/2022	90
MAIN	2673	MAIN ST - MAIN	ALHAMBRA	CASTRO ST	2	A	225	30	6,750	AC	10/18/2022	90
MYRTEW	5260	MYRTEWOOD CT - MYRTEW	GATEWOOD	END	2	R	169	33	5,577	ST	8/31/2022	90
PINE	5450	PINE MEADOWS CT - PINE	CENTER	END	2	R	384	29	13,439	AC	9/23/2022	90

Functional Class (FC): Arterial (A), Collector (C), Residential/Local (R)
 Surface Type (ST): Asphalt Concrete (AC), Gravel (G),
 Portland Cement Concrete (PCC)

**City of Martinez
PTAP 2023 PMP Update
List by Descending PCI**

NCE

Street ID	Section ID	Street Name	Begin Location	End Location	Lanes	FC	Length (ft)	Width (ft)	Area (sft)	Surface Type	PCI	PCI
WILLOW	4470	WILLOW LAKE CT - WILLOW	WILLOW LAKE	END	2	R	195	29	5,655	AC	9/6/2022	90
BUCKLE	210	BUCKLEY ST - BUCKLE	TALBART	GLEN DR	2	R	370	44	16,280	AC	9/30/2022	89
G	2215	G ST - G	ELMQUIST CT	GLENDORA DR	2	R	725	25	18,125	AC	8/31/2022	89
GATEWO	5250	GATEWOOD CT - GATEWO	VINE HILL	END	2	R	600	33	19,800	ST	8/31/2022	89
H	690	H ST - H	SERRANO	CANYON	1	R	420	22	9,240	AC	8/22/2022	89
HENRIE	3095	HENRIETTA ST - HENRIE	WILLOW	GRANDVIEW	1	R	200	20	4,000	AC	10/18/2022	89
LAFAYE	2995	LAFAYETTE ST - LAFAYE	WARD	HIGHLAND	1	R	350	30	10,500	AC	10/20/2022	89
LASSEN	4870	LASSEN DR - LASSEN	CENTER	SEQUOIA	2	R	880	33	29,040	AC	9/2/2022	89
LOIRE	01	LOIRE CT - LOIRE	BRITTANY HILLS CT	END	2	R	597	29	17,313	AC	9/8/2022	89
MARINA	2700	MARINA VISTA - MARINA	ESCOBAR	SHELL AVENUE	4	A	4350	46	200,100	AC/AC	10/18/2022	89
MEADOW	5460	MEADOWVALE CT - MEADOW	CENTER	END	2	R	677	29	21,965	AC	9/28/2022	89
MORELP	01	MORELLO PARK DR - MORELP	END	MORELLO AVE	2	R	620	18	11,160	AC/AC	10/12/2022	89
ROBINS	390	ROBINSON ST - ROBINS	WARREN	ARREBA	1	R	200	25	5,000	AC/AC	8/30/2022	89
ANDREW	3490	ANDREWS DR - ANDREW	PINE	END	1	R	162	27	4,374	AC	10/13/2022	88
ARREBA	2567	ARREBA ST - ARREBA	CASTRO	ESTUDILLO	1	R	220	28	6,160	AC	10/19/2022	88
BORDEA	01	BORDEAUX CT - BORDEA	BRITTANY HILLS DR	END	2	R	277	25	8,696	AC	10/11/2022	88
FOSTER	30	FOSTER ST - FOSTER	BERRELLESA	END	1	R	400	14	5,600	AC	11/4/2019	88
FOXHIL	02	FOXHILL DR - FOXHIL	STARFLOWER DR	260 FT E/O STARFLOWER DR	2	R	260	29	7,540	AC	11/4/2019	88

Functional Class (FC): Arterial (A), Collector (C), Residential/Local (R)
Surface Type (ST): Asphalt Concrete (AC), Gravel (G),
Portland Cement Concrete (PCC)

**City of Martinez
PTAP 2023 PMP Update
List by Descending PCI**

NCE

Street ID	Section ID	Street Name	Begin Location	End Location	Lanes	FC	Length (ft)	Width (ft)	Area (sft)	Surface Type	PCI	PCI
HALE	01	HALE CT - HALE	GLENVIEW	END	2	R	475	33	17,879	AC	8/31/2022	88
LAKEHU	4450	LAKEHURST DR - LAKEHU	LAKE RIDGE	END	2	R	242	33	7,986	AC	9/6/2022	88
LASANI	1185	LAS ANIMAS DR - LASANI	VIRGINIA HILLS	BLUE RIDGE	2	R	950	34	32,300	AC	8/24/2022	88
LYLE	4770	LYLE CT - LYLE	CENTER	END	2	R	100	50	5,807	AC	10/11/2022	88
MAIN	2935	MAIN ST - MAIN	125 FT W/O GRANDVIEW	GRANDVIEW	2	R	125	27	3,375	AC/AC	10/18/2022	88
MUIR	4245	MUIR RD - MUIR	Glacier Dr	Fountainhead Ct	2	C	870	37	32,190	AC/AC	8/17/2022	88
PARADI	5355	PARADISE DR - PARADI	375 FT S/O ROLLING HILL	END	2	R	343	33	11,319	AC	8/31/2022	88
ROANOK	1054	ROANOKE DR - ROANOK	360FT S/O BLUE RIDGE	VIRGINIA HILLS	2	R	871	30	26,130	AC	9/13/2022	88
SHADWC	01	SHADOW FALLS CIR - SHADWC	SHADOW FALL CIR	END OF CIRCLE	2	R	319	33	10,527	AC	11/4/2019	88
SRINGL	4740	SPRING LAKE DR - SRINGL	GLACIER DR	HIDDEN LAKES DR	1	R	2340	29	67,860	AC	9/6/2022	88
VINEHI	5371	VINE HILL WAY - VINEHI	Costanza Dr	Pvt Chg	2	C	845	24	20,280	AC	11/4/2019	88
WOODGL	01	WOODGLEN LN - WOODGL	GLENVIEW	END	2	R	265	33	10,740	AC	8/31/2022	88
WOODVI	5410	WOODVIEW CT - WOODVI	BEECHWOOD	END	2	R	264	29	9,959	AC	8/31/2022	88
ALHAMB	2195	ALHAMBRA WAY - ALHAMB	350' E/O ALHAMBRA	ALHAMBRA	2	C	350	37	12,950	AC	8/17/2022	87
BEECH	3240	BEECH ST - BEECH	SCENIC	PACHECO	1	R	420	29	12,180	AC	10/13/2022	87
BEECH	3310	BEECH ST - BEECH	PACHECO	LA SALLE	1	R	220	29	6,380	AC	10/13/2022	87
DEBBI	4410	DEBBI CT - DEBBI	ISABEL	END	2	R	313	34	10,642	AC	8/21/2022	87
ELDERW	5430	ELDERWOOD DR - ELDERW	CENTER	BEECHWOOD	2	R	550	33	18,150	AC	8/21/2022	87

Functional Class (FC): Arterial (A), Collector (C), Residential/Local (R)
Surface Type (ST): Asphalt Concrete (AC), Gravel (G),
Portland Cement Concrete (PCC)

City of Martinez
PTAP 2023 PMP Update
List by Descending PCI

NCE

Street ID	Section ID	Street Name	Begin Location	End Location	Lanes	FC	Length (ft)	Width (ft)	Area (sft)	Surface Type	PCI	PCI
ESTUDI	2802	ESTUDILLO ST - ESTUDI	SOTO	BROWN	1	R	480	30	14,400	AC/AC	8/26/2022	87
LAKEOA	4660	LAKE OAKS CT - LAKEOA	HIDDEN LAKES	END	2	R	775	33	25,575	AC	9/6/2022	87
MORELL	10	MORELLO HEIGHTS CIR - MORELLO	MORELLO HIEGHTS	MORELLO HIEGHTS	2	R	1550	33	51,150	AC	9/8/2022	87
ROLLIN	5470	ROLLING HILL WAY - ROLLIN	CENTER	DEERWOOD	2	R	4495	36	161,820	AC	9/22/2022	87
SNOW	4345	SNOW DR - SNOW	120 FT W/O CENTER AVE	END	2	R	878	29	25,462	AC	9/28/2022	87
THOMAS	310	THOMAS DR - THOMAS	HILLSIDE	END	1	R	1000	25	25,000	AC	11/4/2019	87
VISTAG	01	VISTA GLEN CT - VISTAG	GLENVIEW	END	2	R	331	33	12,918	AC	8/31/2022	87
WALNUT	3445	WALNUT ST - WALNUT	BUSH ST	MONTEREY AVE	1	R	725	23	16,675	AC	10/20/2022	87
WELLF	01	WELLFLEET PL - WELLF	GLOUCESTER LN	END	1	R	287	18	5,166	AC	9/8/2022	87
BRITAC	01	BRITTANY HILLS CT - BRITAC	MORELLO AVE	END	2	R	534	29	15,486	AC	9/8/2022	86
FRANCI	1480	FRANCIS CT - FRANCI	FRANCIS	END	2	R	224	34	9,534	AC	9/14/2022	86
GREEN	2650	GREEN ST - GREEN	BERRELLESA	ALHAMBRA	2	C	230	27	6,210	AC/AC	10/18/2022	86
MTKENN	1745	MT KENNEDY DR - MTKENN	370 FT W/O ALHAMBRA HILLS DR	END	2	R	451	29	14,586	AC	11/4/2019	86
SHASTA	4910	SHASTA CT - SHASTA	MONO	END	2	R	276	33	11,312	AC	9/2/2022	86
TACOMA	3450	TACOMA AVE - TACOMA	WALNUT	BUSH	1	R	435	26	11,310	AC	10/19/2022	86
WESTFI	1010	WESTFIELD CT - WESTFI	ROANOKE	END	1	R	226	25	5,650	AC	10/13/2022	86
ALHAMB	5660	ALHAMBRA AVE (NB) - ALHAMB	100' N/O BLUE RIDGE DR	BENHAM DR	2	A	2350	34	79,900	AC	9/16/2022	85
BAYLEA	01	BAYLEAF CT - BAYLEA	FOXHILL	END	2	R	236	29	6,844	AC	11/4/2019	85

Functional Class (FC): Arterial (A), Collector (C), Residential/Local (R)
Surface Type (ST): Asphalt Concrete (AC), Gravel (G),
Portland Cement Concrete (PCC)

City of Martinez
PTAP 2023 PMP Update
List by Descending PCI

NCE

Street ID	Section ID	Street Name	Begin Location	End Location	Lanes	FC	Length (ft)	Width (ft)	Area (sft)	Surface Type	PCI	PCI
ESCOBA	180	ESCOBAR ST - ESCOBA	TALBART ST	BAY VIEW	1	R	330	30	9,900	AC	8/20/2022	85
FERRY	2520	FERRY ST - FERRY	ALLEN	BROWN	1	R	230	26	5,980	AC/AC	8/30/2022	85
ISABEL	4390	ISABEL DR - ISABEL	BERNARD	SOUTH END	2	R	630	33	20,790	AC	8/21/2022	85
ISABEL	4400	ISABEL DR - ISABEL	BERNARD	NORTH END	2	R	776	34	28,600	AC	8/21/2022	85
MAIN	2920	MAIN ST - MAIN	COURT	PINE	2	C	200	36	7,200	AC	10/18/2022	85
RAAP	773	RAAP AVE - RAAP	H ST	K ST	1	R	552	26	14,352	AC	8/22/2022	85
SKYLIN	1440	SKYLINE DR - SKYLIN	WEBSTER	END	2	R	1360	34	48,192	AC	9/14/2022	85
APPALA	1540	APPALACHIAN DR - APPALA	DONEGAL	150' S/O SIERRA	2	R	540	34	18,360	AC	10/13/2022	84
BAYLAN	01	BAYLANDS DR - BAYLAN	VILLAGE OAKS	SHADOWFALLS	2	R	785	33	25,905	AC	11/4/2019	84
CASTRO	2785	CASTRO ST - CASTRO	MAIN	GREEN	2	C	450	36	16,200	AC	10/18/2022	84
CHALKC	1170	CHALK CREEK CT - CHALKC	LAS ANIMAS	END	2	R	324	34	13,142	AC	8/24/2022	84
ESCOBA	2695	ESCOBAR ST - ESCOBA	455' E/O PINE ST	MARINA VISTA	2	A	670	29	19,430	AC	8/20/2022	84
FERRY	2812	FERRY ST - FERRY	JOE DiMAGGIO	MAIN	2	C	785	33	25,905	AC	10/19/2022	84
FUSHIA	5040	FUSHIA CT - FUSHIA	CENTER	END	2	R	140	34	4,760	AC	9/14/2022	84
GLEN	210	GLEN DR - GLEN	BUCKLEY	END	2	R	550	40	22,000	AC	9/30/2022	84
HAYWAR	2020	HAYWARD CT - HAYWAR	LAUREL	END	2	R	229	34	8,539	ST	9/6/2022	84
MAIN	2925	MAIN ST - MAIN	PINE	125 FT W/O GRANDVIEW	1	R	375	27	10,125	AC	10/18/2022	84
RANGEL	4060	RANGEL RD - RANGEL	WINDWOOD	END	2	R	100	33	3,300	AC	10/11/2022	84

Functional Class (FC): Arterial (A), Collector (C), Residential/Local (R)
Surface Type (ST): Asphalt Concrete (AC), Gravel (G),
Portland Cement Concrete (PCC)

**City of Martinez
PTAP 2023 PMP Update
List by Descending PCI**

NCE

Street ID	Section ID	Street Name	Begin Location	End Location	Lanes	FC	Length (ft)	Width (ft)	Area (sft)	Surface Type	PCI	PCI
SHASTA	4920	SHASTA DR - SHASTA	MONO	RAINIER	2	R	900	34	30,600	AC	9/2/2022	84
TRAVDR	10	TRAVERS DR - TRAVER	ALHAMBRA	END	2	R	610	26	15,860	AC	9/6/2022	84
TRUITT	02	TRUITT AVE - TRUITT	CHURCH ST	END	2	R	562	22	12,364	AC	6/3/2019	84
ANDREW	3495	ANDREWS DR - ANDREW	NICOLETTE	140' W/O NICOLETTE	1	R	140	27	3,780	AC	10/13/2022	83
BERREL	41	BERRELLESA ST - BERREL	BUCKLEY	MARINA VISTA	2	A	120	37	4,440	AC/AC	6/30/2021	83
FRANCI	1470	FRANCIS DR - FRANCI	BLUE RIDGE	130' S/O FRANCIS CT	2	R	420	34	14,280	AC	9/14/2022	83
H	695	H ST - H	CANYON	ALHAMBRA	2	C	450	41	18,450	AC	10/18/2022	83
MARINA	2725	MARINA VISTA - MARINA	SHELL	I-680 (CITY LIMIT)	2	A	1850	46	85,100	AC/AC	10/18/2022	83
MARINA	2765	MARINA VISTA - MARINA	ALHAMBRA AVE	BERRELLESA	2	R	225	33	7,425	AC/AC	8/20/2022	83
POLSON	5540	POLSON CT - POLSON	POLSON	END	2	R	158	37	5,846	AC	9/28/2022	83
RAINIE	4940	RAINIER DR - RAINIE	CENTER	OLYMPIC	2	R	1125	33	37,125	AC	9/2/2022	83
SHELL	3455	WEST SHELL ST - SHELL	100' S/O WALNUT	WALNUT	1	R	100	30	3,000	AC	9/15/2022	83
SHENAN	1080	SHENANDOAH DR - SHENAN	BLUE RIDGE	N/ END	2	R	110	34	3,740	AC	10/17/2022	83
THATCH	01	THATCHER DR - THATCH	BRIDGPORT	END	2	R	941	29	29,136	AC	11/4/2019	83
ALHAMB	5735	ALHAMBRA AVE (SB) - ALHAMB	C ST	G ST	2	R	2050	31	63,550	AC/AC	10/31/2022	82
ANDREW	3492	ANDREWS DR - ANDREW	PINE	NICOLETTE	1	R	560	27	15,120	AC	10/13/2022	82
BROWN	2540	BROWN ST - BROWN	BERRELLESA	ALHAMBRA	2	C	220	37	8,140	AC/AC	10/20/2022	82
DEERWO	5210	DEERWOOD CT - DEERWO	DEERWOOD	END	2	R	406	33	13,398	AC	8/31/2022	82

Functional Class (FC): Arterial (A), Collector (C), Residential/Local (R)
Surface Type (ST): Asphalt Concrete (AC), Gravel (G),
Portland Cement Concrete (PCC)

**City of Martinez
PTAP 2023 PMP Update
List by Descending PCI**

NCE

Street ID	Section ID	Street Name	Begin Location	End Location	Lanes	FC	Length (ft)	Width (ft)	Area (sft)	Surface Type	PCI	PCI
DUTRA	789	DUTRA RD - DUTRA	FRANKLIN CANYON	PERRIN	1	R	342	15	5,130	AC/AC	10/17/2022	82
EAGLEL	4720	EAGLE LAKE CT - EAGLEL	GLACIER	END	2	R	417	30	13,807	AC	9/16/2022	82
FERRY	2816	FERRY ST - FERRY	WARD	GREEN	2	C	220	33	7,260	AC/AC	10/19/2022	82
JORDAN	3790	JORDAN CT - JORDAN	KINGSTON	END	1	R	419	28	14,140	AC	10/6/2022	82
MAIN	2670	MAIN ST - MAIN	BERRELLESA	ALHAMBRA	2	A	225	35	7,875	AC/AC	10/18/2022	82
MONTEV	5310	MONTE VISTA CT - MONTEV	ROLLING HILL	END	2	R	132	34	4,488	AC	9/28/2022	82
MORELL	5905	MORELLO AVE - MORELL	CITY LIMITS	CHILPANCINGO	2	C	480	26	12,480	AC/AC	10/11/2022	82
MUIR	4255	MUIR RD - MUIR	FOUNTAINHEAD	CITY LIMITS	2	C	2100	37	77,700	AC/AC	8/17/2022	82
PERRIN	790	PERRIN RD - PERRIN	DUTRA	END	1	NCR	400	16	6,400	AC	9/12/2022	82
SCENIC	3260	SCENIC AVE - SCENIC	ASH	END	1	R	1485	30	44,550	AC	9/21/2022	82
SHADOW	4535	SHADOW LAKE PL - SHADOW	CHILPANCINGO	END	1	R	90	15	1,350	AC	10/7/2022	82
WAVERL	1590	WAVERLY RD - WAVERL	DONEGAL	VIRGINIA HILLS	2	R	1345	34	45,730	AC	9/13/2022	82
ALHAMB	5715	ALHAMBRA AVE (NB) - ALHAMB	1250 FT N/O WILDCROFT	ALHAMBRA HILLS DR	2	R	1360	36	48,960	AC	9/16/2022	81
ASH	3250	ASH ST - ASH	PACHECO	SCENIC	1	R	420	29	12,180	AC	10/20/2022	81
CASTRO	2250	CASTRO ST - CASTRO	D	END	1	R	235	30	7,050	AC	8/31/2022	81
CLEARC	1160	CLEAR CREEK CT - CLEARC	LAS ANIMAS	END	2	R	401	34	15,760	AC	8/24/2022	81
ELMQUI	540	ELMQUIST CT - ELMQUI	E ST	F ST	1	R	480	22	10,560	AC	10/18/2022	81
GREEN	2655	GREEN ST - GREEN	ALHAMBRA	ESTUDILLO	2	C	450	33	14,850	AC/AC	10/18/2022	81

Functional Class (FC): Arterial (A), Collector (C), Residential/Local (R)
Surface Type (ST): Asphalt Concrete (AC), Gravel (G),
Portland Cement Concrete (PCC)

**City of Martinez
PTAP 2023 PMP Update
List by Descending PCI**

NCE

Street ID	Section ID	Street Name	Begin Location	End Location	Lanes	FC	Length (ft)	Width (ft)	Area (sft)	Surface Type	PCI	PCI
JENAY	980	JENAY CT - JENAY	CHATSWOOD	END	1	R	419	30	14,917	AC	9/14/2022	81
JONES	330	JONES ST - JONES	BERRELLESA	END	2	R	150	25	3,750	AC	10/18/2022	81
LAVA	4830	LAVA CT - LAVA	OPHIR	END	2	R	233	33	9,805	AC	11/4/2019	81
LIKINS	910	LIKINS CT - LIKINS	LINDSEY	END	2	R	415	29	14,278	AC	8/30/2022	81
LIVEOA	01	LIVE OAK CT - LIVEOA	OAKWOOD	END	2	R	475	33	18,347	AC	8/19/2022	81
OAKGLE	4550	OAK GLEN CIR - OAKGLE	CHILPANCINGO	CHILPANCINGO	2	R	1120	34	38,080	AC	9/29/2022	81
SIERRA	1530	SIERRA CT - SIERRA	APPALACHIAN	END	2	R	201	33	8,628	AC	9/13/2022	81
SIERRA	1560	SIERRA DR - SIERRA	DONEGAL	END	2	R	90	33	2,970	AC	9/13/2022	81
STILLC	01	STILLCREEK CT - STILLC	SWEETWATER	END	2	R	135	25	6,203	AC	11/4/2019	81
STNAZA	01	ST. NAZAIRE CT - STNAZA	TOULOUSE	END	2	R	482	29	13,978	AC	10/11/2022	81
ARCADI	5010	ARCADIA CT - ARCADI	ARCADIA	END	2	R	414	33	13,662	AC	9/19/2022	80
ARNOLD	4200	ARNOLD DR - ARNOLD	OLD ORCHARD	1100 FT E/O HOWE	2	A	1670	37	61,790	AC	8/18/2022	80
KINGST	3741	KINGSTON CT - KINGST	PINE	END	2	R	341	33	13,159	AC	10/6/2022	80
KNOLLV	01	KNOLLVIEW CT - KNOLLV	OAKWOOD	END	2	R	144	33	4,752	AC	8/19/2022	80
LASALL	3330	LA SALLE ST - LASALL	ULFINIAN	BUSH	1	R	1275	27	34,425	AC	10/14/2022	80
LASJUN	2822	LAS JUNTAS ST - LASJUN	MAIN	WARD	2	R	225	32	7,200	AC	10/19/2022	80
MCMIL	5170	MC MILLAN CT - MCMIL	ELDERWOOD	END	2	R	250	33	10,454	AC	10/12/2022	80
MORELL	5915	MORELLO AVE - MORELL	ARNOLD	VILLAGE OAKS	4	R	1450	31	44,950	AC/AC	10/11/2022	80

Functional Class (FC): Arterial (A), Collector (C), Residential/Local (R)
 Surface Type (ST): Asphalt Concrete (AC), Gravel (G),
 Portland Cement Concrete (PCC)

**City of Martinez
PTAP 2023 PMP Update
List by Descending PCI**

NCE

Street ID	Section ID	Street Name	Begin Location	End Location	Lanes	FC	Length (ft)	Width (ft)	Area (sft)	Surface Type	PCI	PCI
OAK	4670	OAK CT - OAK	LAKE OAKS	END	2	R	103	63	5,481	AC	9/6/2022	80
OAKWOO	01	OAKWOOD CIR - OAKWOO	WESTAIRE	WESTAIRE	2	R	1825	33	60,225	AC	8/19/2022	80
VISTA	3820	VISTA WAY - VISTA	ESTUDILLO	PINE	2	C	1875	33	61,875	AC/AC	8/30/2022	80
W.ARLI	01	WEST ARLINGTON WY - W.ARLI	980 FT S/O TALBART	GREEN	2	R	1075	21	22,575	AC	9/14/2022	80
ALHAMB	5696	ALHAMBRA AVE (SB) - ALHAMB	100ft N/O Blue Ridge	Blue Ridge Dr	2	R	100	37	3,700	AC	9/16/2022	79
ALHAMB	8200	ALHAMBRA VALLEY RD - ALHAMB	ALHAMBRA AVE	SHERIDAN	2	C	1460	32	46,720	AC	8/21/2022	79
APPALA	1500	APPALACHIAN DR - APPALA	VIRGINIA HILLS	DONEGAL	2	R	550	34	18,700	AC	9/13/2022	79
BAYVIE	140	BAY VIEW DR - BAYVIE	ESCOBAR	MARINA VISTA	1	R	265	27	7,155	AC/PCC	8/20/2022	79
BERREL	20	BERRELLESA ST - BERREL	EMBARCADERO	FOSTER	2	R	500	31	15,500	AC	8/20/2022	79
CEDAR	3230	CEDAR ST - CEDAR	PACHECO	SCENIC	1	R	415	29	12,035	AC	10/12/2022	79
DEERPA	960	DEER PATH CT - DEERPA	CHATTSWOOD	END	1	R	365	30	13,388	AC	9/16/2022	79
ESTUDI	2804	ESTUDILLO ST - ESTUDI	BROWN	SUSANA	1	R	1525	30	45,750	AC	11/4/2019	79
FERRY	2530	FERRY ST - FERRY	BROWN	ROBINSON	1	R	225	26	5,850	AC/AC	11/4/2019	79
HATCHW	4030	HATCHWOOD CT - HATCHW	FIG TREE	END	2	R	268	29	10,104	AC	10/11/2022	79
LINDSE	930	LINDSEY DR - LINDSE	ALHAMBRA	END	2	R	1171	32	37,472	AC	8/30/2022	79
MENEPL	10	MENESINI PL - MENESI	MILANO WY	END	2	R	1220	34	43,519	AC	9/7/2022	79
MORELL	5862	MORELLO CT - MORELL	MORELLO	END	2	R	117	60	6,166	AC	10/11/2022	79
RICHAR	340	RICHARDSON ST - RICHAR	WARREN	HAVEN ST	1	R	250	20	5,000	AC	10/19/2022	79

Functional Class (FC): Arterial (A), Collector (C), Residential/Local (R)
 Surface Type (ST): Asphalt Concrete (AC), Gravel (G),
 Portland Cement Concrete (PCC)

City of Martinez
PTAP 2023 PMP Update
List by Descending PCI

NCE

Street ID	Section ID	Street Name	Begin Location	End Location	Lanes	FC	Length (ft)	Width (ft)	Area (sft)	Surface Type	PCI	PCI
SILVER	1020	SILVERSTONE CT - SILVER	ROANOKE	END	2	R	186	25	6,119	AC	9/19/2022	79
TOULOU	01	TOULOUSE WY - TOULOU	BRITTANY HILLS DR	ST. MALO CT	2	R	729	26	18,954	AC	10/11/2022	79
VALENT	3400	VALENTE CT - VALENT	VALENTE	END	1	R	232	25	5,800	AC	10/17/2022	79
WATERF	01	WATERFRONT RD - WATERF	WEST CITY LIMIT	EAST CITY LIMIT	2	A	2550	42	107,100	AC	10/21/2022	79
WEBSTE	1450	WEBSTER DR - WEBSTE	85' N/O SKYLINE (END)	BLUE RIDGE	2	R	1450	37	53,650	AC	9/14/2022	79
BRODIA	01	BRODIA CT - BRODIA	WILDFLOWER	END	2	R	154	29	6,049	AC	10/10/2022	78
CHRIST	860	CHRISTIE DR - CHRIST	LIKINS	END	2	R	1540	29	47,253	AC	8/30/2022	78
E	2285	E ST - E	ELMQUIST	RICKS AVE	2	R	225	24	5,400	AC	10/18/2022	78
EMBARC	15	EMBARCADERO ST - EMBARC	BERRELLESA ST	190 FT W/O BERRELLESA ST	1	C	190	16	3,040	AC	11/4/2019	78
ESCOBA	2685	ESCOBAR ST - ESCOBA	BERRELLESA	CASTRO	2	A	475	33	15,675	AC	1/10/2022	78
GENEVA	510	GENEVA ST - GENEVA	C ST	END	1	R	245	24	5,880	AC	9/23/2022	78
GILGER	632	GILGER AVE - GILGER	GENEVA ST	H ST	1	R	445	24	10,680	AC	8/31/2022	78
GREENW	3950	GREENWAY DR - GREENW	PALISADE	NORTH END	2	R	120	34	4,080	AC	11/4/2019	78
HIDDEN	4562	HIDDEN LAKES DR - HIDDEN	CHILPANCINGO	250' N/O HIDDEN LAKES CT	2	C	890	37	32,930	AC	9/6/2022	78
HILLSI	290	HILLSIDE DR - HILLSI	GREEN	THOMAS	1	R	1360	16	21,760	AC	11/4/2019	78
HOLIDA	4130	HOLIDAY CT - HOLIDA	HOLIDAY HILLS	END	2	R	204	29	5,916	AC	10/19/2022	78
HOLLYV	3572	HOLLYVIEW CT - HOLLYV 1	KELLY AVE	END	2	R	530	33	18,877	AC/AC	11/4/2019	78
MAIN	2930	MAIN ST - MAIN	CASTRO ST	COURT ST	2	R	1075	35	37,625	AC/AC	10/18/2022	78

Functional Class (FC): Arterial (A), Collector (C), Residential/Local (R)
Surface Type (ST): Asphalt Concrete (AC), Gravel (G),
Portland Cement Concrete (PCC)

**City of Martinez
PTAP 2023 PMP Update
List by Descending PCI**

NCE

Street ID	Section ID	Street Name	Begin Location	End Location	Lanes	FC	Length (ft)	Width (ft)	Area (sft)	Surface Type	PCI	PCI
MONTST	01	MONT. ST. - MICHEL WY - MONTST	MORELLO HILLS DR	TOULOUSE WY	2	R	500	33	16,500	AC	10/11/2022	78
ORANGE	3340	ORANGE ST - ORANGE	200' S/O BUSH	BUSH	1	R	200	20	4,000	AC	9/19/2022	78
PARKDA	1030	PARKDALE PLZ - PARKDA	ROANOKE	END	1	R	485	24	11,640	AC	9/12/2022	78
PLATT	5033	PLATT DR - PLATT	ARCADIA	END	2	R	495	33	18,330	AC	10/31/2022	78
POMONA	3380	POMONA AVE - POMONA	BUSH	HARBOR VIEW	1	R	175	27	4,725	AC	10/11/2022	78
SILVER	4710	SILVER LAKE WAY - SILVER	SPRING LAKE	SPRING LAKE	1	R	650	25	16,250	AC	9/14/2022	78
SNOW	4340	SNOW DR - SNOW	CENTER	120 FT W/O CENTER	2	R	120	34	4,080	AC	9/28/2022	78
TALBER	115	TALBART ST - TALBER	ESCOBAR	MAIN ST	2	R	240	31	7,440	AC/AC	10/19/2022	78
THOMPS	2830	THOMPSON ST - THOMPS	LAS JUNTAS	WILLOW	2	R	350	30	10,500	AC	10/19/2022	78
VINEHI	5365	VINE HILL WAY - VINEHI	Chase	Costanza Dr	2	C	1383	24	33,192	AC	11/4/2019	78
WALNUT	3460	WALNUT ST - WALNUT	WEST SHELL	TACOMA	1	R	450	29	13,050	AC	10/20/2022	78
WARREN	2880	WARREN ST - WARREN	COURT	PINE	1	R	200	28	5,600	AC	8/26/2022	78
ANDREW	3497	ANDREWS DR - ANDREW	140 FT W/O NICOLETTE	END	2	R	260	27	8,295	AC	10/13/2022	77
BARON	1040	BARON CT - BARON	ROANOKE	END	1	R	239	25	5,975	AC	10/17/2022	77
BERREL	50	BERRELLESA ST - BERREL	180 FT N OF EMBARCADERO	END	2	R	280	25	7,000	AC	1/10/2022	77
BROWN	2555	BROWN ST - BROWN	PACHECO	END	2	R	601	28	16,828	AC/AC	8/20/2022	77
CENTER	4320	CENTER CT - CENTER	CENTER CT	END	2	R	136	45	6,120	AC	10/3/2022	77
ELM	3210	ELM ST - ELM	PACHECO	SCENIC	1	R	320	29	9,280	AC	10/7/2022	77

Functional Class (FC): Arterial (A), Collector (C), Residential/Local (R)
 Surface Type (ST): Asphalt Concrete (AC), Gravel (G),
 Portland Cement Concrete (PCC)

**City of Martinez
PTAP 2023 PMP Update
List by Descending PCI**

NCE

Street ID	Section ID	Street Name	Begin Location	End Location	Lanes	FC	Length (ft)	Width (ft)	Area (sft)	Surface Type	PCI	PCI
FOREST	830	FOREST WY - FOREST	ALHAMBRA	SMITH	2	R	175	38	6,650	AC	10/4/2022	77
GARDEN	5050	GARDENIA CT - GARDEN	CENTER	END	2	R	365	33	14,370	AC	9/19/2022	77
GLACIE	4780B	GLACIER DR - GLACIE	OLYMPIC	MUIR	2	C	1196	37	44,252	AC/AC	9/2/2022	77
GREEN	230	GREEN ST - GREEN	75 FT E/O W. GREEN	HILLSIDE DR	1	R	320	20	6,400	AC	10/18/2022	77
HARRIS	5510	HARRIS CT - HARRIS	RAINBOW	END	2	R	338	33	11,154	AC	9/28/2022	77
HIGHLA	3010	HIGHLAND AVE - HIGHLA	MERRITHEW	GRANDVIEW	1	R	435	19	8,265	AC	11/4/2019	77
ILENE	470	ILENE ST - ILENE	ALLEN	END	1	R	200	25	5,000	AC	10/20/2022	77
JOE	01	JOE DIMAGGIO - JOE	FERRY ST	NORTH COURT	2	R	475	36	17,100	AC	10/18/2022	77
LIKINS	870	LIKINS AVE - LIKINS	CHRISTIE	WILLIAM HENRY	2	R	1160	26	30,160	AC	8/30/2022	77
MARION	520	MARION TERRACE - MARION	C ST	END	1	R	500	24	12,000	AC	10/18/2022	77
MTTAM	1650	MT TAM CT - MTTAM	MACALVEY	END	2	R	370	29	13,033	AC	11/4/2019	77
MTVIEW	3810	MT VIEW DR - MTVIEW	330 FT N/O KINSTON	VISTA	2	R	270	30	8,100	AC	10/5/2022	77
PACHEC	3892	PACHECO BLVD - PACHEC	PINE ST	POTTER ST	2	A	3323	39	129,597	AC	8/18/2022	77
PALM	3720	PALM AVE - PALM	VISTA	SOUTH END	2	R	145	26	3,770	AC/AC	1/10/2022	77
SAGE	1252	SAGE DR - SAGE	RELIEZ VALLEY	END	2	R	691	33	24,013	AC	9/16/2022	77
TALBER	117	TALBART ST - TALBER	MAIN ST	ARLINGTON	2	R	875	31	27,125	AC	10/19/2022	77
TEAKWO	5190	TEAKWOOD DR - TEAKWO	DEERWOOD	END	2	R	292	33	9,636	AC	9/22/2022	77
TRUITT	01	TRUITT AVE - TRUITT	ALHAMBRA AVE	CHURCH ST	2	R	265	22	5,830	AC	6/3/2019	77

Functional Class (FC): Arterial (A), Collector (C), Residential/Local (R)
Surface Type (ST): Asphalt Concrete (AC), Gravel (G),
Portland Cement Concrete (PCC)

**City of Martinez
PTAP 2023 PMP Update
List by Descending PCI**

NCE

Street ID	Section ID	Street Name	Begin Location	End Location	Lanes	FC	Length (ft)	Width (ft)	Area (sft)	Surface Type	PCI	PCI
WAVERL	1580	WAVERLY RD - WAVERL	BLUE RIDGE	PAULA CT	2	R	180	34	6,120	AC	9/13/2022	77
ALHAMB	5750C	ALHAMBRA AVE (NB) - ALHAMB	ESCOBAR	MARINA VISTA	2	A	250	37	9,250	AC	10/31/2022	76
AUGUST	02	AUGUSTINE DR - AUGUST	JAYS PL	MACALVEY DR	2	R	980	33	32,340	AC	11/4/2019	76
AUGUST	03	AUGUSTINE DR - AUGUST	JAYS PL	SOUTH END	2	R	1147	33	40,146	AC	11/4/2019	76
BRIDGE	02	BRIDGEPORT WAY - BRIDGE	STARFLOWER DR	240 FT W/O OF STARFLOWER DR	2	R	240	29	6,960	AC	11/4/2019	76
CENTER	6070	CENTER AVE (WB) - CENTER	1000 FT S/O MUIR RD	MUIR RD	2	R	1000	28	28,000	AC	10/3/2022	76
DONEGA	1590	DONEGAL WAY - DONEGA	400 FT E/O WAVERLY	APPIAN CT	2	R	1720	37	63,640	AC	9/28/2022	76
EASTWO	4040	EASTWOODBURY LN - EASTWO	FIG TREE	END	2	R	790	34	28,812	AC	10/4/2022	76
ELDERW	5180	ELDERWOOD DR - ELDERW	ROLLING HILL	CENTER	2	R	1535	37	56,795	AC	8/21/2022	76
GILDA	4085	GILDA AVE - GILDA	94 FT N/O RIDGEWOOD	MIDHILL	2	R	600	24	14,400	AC	10/3/2022	76
HAVEN	3120	HAVEN ST - HAVEN	PINE	PACHECO	1	R	360	28	10,080	AC	10/18/2022	76
HOLIDA	4115	HOLIDAY HILLS DR - HOLIDA	190 FT N/O ARNOLD DR	425 FT N/O ARNOLD DR	2	R	235	29	6,815	AC	10/3/2022	76
K	710	K ST - K	ALHAMBRA	RAAP	1	R	200	27	5,400	AC	10/4/2022	76
MACKIE	01	MACKIE DR - MACKIE	CHURCH ST	END	1	R	358	22	7,876	AC	6/3/2019	76
MARINA	2755	MARINA VISTA - MARINA	ESUDILLO	70 FT W/O CASTRO	2	R	515	33	16,995	AC/AC	10/18/2022	76
MUIR	4235	MUIR RD - MUIR	Roman Way	Morello Av W/S	2	C	2340	37	86,580	AC	8/17/2022	76
OAKGLE	4560	OAK GLEN CT - OAKGLE	OAK GLEN	END	2	R	192	29	5,568	AC	9/29/2022	76
PIKES	1520	PIKES CT - PIKES	DONEGAL	END	2	R	410	34	15,858	AC	9/14/2022	76

Functional Class (FC): Arterial (A), Collector (C), Residential/Local (R)
Surface Type (ST): Asphalt Concrete (AC), Gravel (G),
Portland Cement Concrete (PCC)

**City of Martinez
PTAP 2023 PMP Update
List by Descending PCI**

NCE

Street ID	Section ID	Street Name	Begin Location	End Location	Lanes	FC	Length (ft)	Width (ft)	Area (sft)	Surface Type	PCI	PCI
RAAP	777	RAAP AVE - RAAP	K ST	Euclid	1	R	513	26	13,338	AC/AC	8/22/2022	76
SOUTHW	01	SOUTHWEST CT - SOUTHW	END	END	2	R	540	25	13,500	AC	11/4/2019	76
ST.MAR	665	ST. MARYS CT - ST.MAR	ST. MARYS ST	END	2	R	332	27	8,964	AC	10/4/2022	76
VALGLE	01	VALLEY GLEN LN - VALGLE	ALHAMBRA	END	2	R	661	33	23,841	AC	8/31/2022	76
VINEHI	5375	VINE HILL WAY - VINEHI	CHASE	JOHN MUIR	2	C	643	24	15,432	AC	11/4/2019	76
VIRGIN	1615	VIRGINIA HILLS DR - VIRGIN	LAS ANIMAS	VIRGINIA WAY	2	R	800	37	29,600	AC	9/13/2022	76
ALHAMB	5650	ALHAMBRA AVE (NB) - ALHAMB	CITY LIMITS	100' N/O BLUE RIDGE	2	A	1700	37	62,900	AC/AC	9/16/2022	75
ALHAMB	5700	ALHAMBRA AVE (SB) - ALHAMB	BENHAM DR	100 FT N/O BLUE RIDGE DR	2	R	2350	34	79,900	AC	9/16/2022	75
BANBLP	01	BANBURY LOOP - BANBLP	MILANO	BANBURY LOOP	2	R	2285	29	66,265	AC	9/8/2022	75
BENSON	01	BENSON CT - BENSON	PARKWAY	END	2	R	455	33	15,015	AC	10/13/2022	75
BERREL	10	BERRELLESA ST - BERREL	EMBARCADERO	180 FT N OF EMBARCADERO	2	R	180	25	4,500	AC	1/10/2022	75
CASTRO	2783	CASTRO ST - CASTRO	ESCOBAR	MAIN	2	C	225	33	7,425	AC/AC	10/18/2022	75
COLDSP	01	COLDSPRINGS CT - COLDSP	STONEBROOK	END	2	R	149	33	4,917	AC	11/4/2019	75
D	2292	D ST - D	Alhambra Ave	Castro St	2	C	230	29	6,670	AC	8/31/2022	75
DATE	3220	DATE ST - DATE	SCENIC	PACHECO	1	R	395	29	11,455	AC	10/17/2022	75
ESCOBA	2699	ESCOBAR ST - ESCOBA	70 FT E/O PINE	455 FT E/O PINE	2	R	385	34	13,090	AC	8/20/2022	75
FERRY	2814	FERRY ST - FERRY	MAIN	WARD	2	C	220	33	7,260	AC	10/19/2022	75
FLORA	2450	FLORA ST - FLORA	ALHAMBRA	END	1	R	200	25	5,000	AC	10/18/2022	75

Functional Class (FC): Arterial (A), Collector (C), Residential/Local (R)
Surface Type (ST): Asphalt Concrete (AC), Gravel (G),
Portland Cement Concrete (PCC)

**City of Martinez
PTAP 2023 PMP Update
List by Descending PCI**

NCE

Street ID	Section ID	Street Name	Begin Location	End Location	Lanes	FC	Length (ft)	Width (ft)	Area (sft)	Surface Type	PCI	PCI
FRIES	01	FRIES CT - FRIES	MILANO	END	2	R	202	35	8,946	AC	11/4/2019	75
HOLIDA	4100	HOLIDAY HILLS DR - HOLIDA	SUNHILL	SUNHILL	2	R	3000	29	87,000	AC	10/3/2022	75
LAUREL	2005	LAUREL CT - LAUREL	415 FT S/O PLEASANT HILL RD	END	2	R	231	23	6,621	AC	6/3/2019	75
MASONI	2647	MASONIC ST - MASONI	ESTUDILLO	FERRY	2	R	225	35	7,875	AC	10/18/2022	75
MCTACT	10	MCTAHON CT - MCTAHON CT	ALHAMBRA AVE	END	2	R	760	34	26,776	AC	10/31/2022	75
NORWAL	01	NORWALK CT - NORWAL	BANBURY LOOP	END	2	R	272	29	7,888	AC	9/8/2022	75
OLYMPI	4800	OLYMPIC DR - OLYMPI	E/O GLACIER	END	2	R	2445	34	85,048	AC	9/2/2022	75
PARK	01	PARK CT - PARK	COUNTRY RUN	END	2	R	198	33	6,534	AC	10/13/2022	75
PAULA	1100	PAULA CT - PAULA	WAVERLY	END	2	R	403	34	13,702	AC	9/13/2022	75
PHYLIS	1940	PHYLIS TERRACE - PHYLIS	ALHAMBRA	END	2	R	505	35	18,402	AC	6/3/2019	75
WAVERL	1570	WAVERLY CT - WAVERL	DONEGAL	END	2	R	217	33	7,161	AC	9/13/2022	75
WESTAI	04	WESTAIRE BLVD. - WESTAI	ORCHARD VIEW AVE	WESTAIRE CT	2	R	2195	37	81,215	AC	8/19/2022	75
WESTWA	01	WESTWARD PL - WESTWA	SWEETWATER	END	2	R	240	25	6,000	AC	11/4/2019	75
ALHAMB	5697	ALHAMBRA AVE (SB) - ALHAMB	Blue Ridge Dr	City Limit	2	R	1600	37	59,200	AC	9/16/2022	74
ALHAMB	5725	ALHAMBRA AVE - ALHAMB	WILDCROFT DR	1250 FT N/O WILDCROFT DR	4	R	1250	79	98,750	AC	9/16/2022	74
ALLEN	460	ALLEN ST - ALLEN	BERRELLESA	RICHARDSON	2	R	250	31	7,750	AC	10/21/2022	74
APPALA	1490	APPALACHIAN WAY - APPALA	APPALACHIAN	END	2	R	1128	34	38,352	AC	9/13/2022	74
ARNOLD	4180	ARNOLD DR - ARNOLD	170 FT W/O STARFLOWER (WEST)	845 FT W/O STARFLOWER (WEST)	2	A	675	37	24,975	AC	10/18/2022	74

Functional Class (FC): Arterial (A), Collector (C), Residential/Local (R)
Surface Type (ST): Asphalt Concrete (AC), Gravel (G),
Portland Cement Concrete (PCC)

**City of Martinez
PTAP 2023 PMP Update
List by Descending PCI**

NCE

Street ID	Section ID	Street Name	Begin Location	End Location	Lanes	FC	Length (ft)	Width (ft)	Area (sft)	Surface Type	PCI	PCI
ARNOLD	4205	ARNOLD DR - ARNOLD	845 FT W/O STARFLOWER WEST	GLACIER	2	A	240	37	8,880	AC	10/18/2022	74
BLUECA	1670	BLUE CANYON CT - BLUECA	BLUE CANYON	END	2	R	163	30	7,116	AC	11/4/2019	74
BRIDGE	01	BRIDGEPORT WAY - BRIDGE	240 FT W/O STARFLOWER	MILANO	2	R	950	29	27,550	AC	9/8/2022	74
CENTER	5940	CENTER AVE (EB) - CENTER	MUIR RD	1000' S/O MUIR	3	A	1000	28	28,000	AC/AC	10/12/2022	74
CHILPA	5920	CHILPANCINGO PKWY (WB) - CHILPA	LAKE RIDGE	MORELLO	1	A	1660	24	39,840	AC	6/1/2019	74
CHILPA	5925	CHILPANCINGO PKWY (EB) - CHILPA	MORELLO	LAKE RIDGE	1	R	1712	24	41,088	AC	12/2/2019	74
CLAEYS	01	CLAEYS ST - CLAEYS	OLD ORCHARD	TRAILVIEW	2	R	430	33	14,190	AC	8/19/2022	74
DONEGA	1580	DONEGAL WAY - DONEGA	95' W/O DONEGAL PL	APPIAN CT	2	C	1840	37	68,080	AC	9/29/2022	74
ESTUDI	2315	ESTUDILLO ST - ESTUDI	705 FT S OF VISTA WAY	1100 FT S OF VISTA WAY	2	R	395	27	10,665	AC	6/3/2019	74
ESTUDI	2806	ESTUDILLO ST - ESTUDI	SUSANA	GREEN	1	R	1025	30	30,750	AC	8/26/2022	74
FERRY	2818	FERRY ST - FERRY	GREEN	HENRIETTA	2	R	700	30	21,000	AC	11/3/2019	74
FOXHIL	01	FOXHILL DR - FOXHIL	260 FT E/O STARFLOWER DR	END	2	R	727	29	21,083	AC	11/4/2019	74
GROTHM	1971	GROTHMAN LN - GROTHM	ALHAMBRA WAY	END	2	R	715	25	17,875	AC	6/3/2019	74
HAAG	1980	HAAG RD - HAAG	ALHAMBRA	BRACKMAN	1	R	1000	20	20,000	AC	10/17/2022	74
KATHY	1430	KATHY LN - KATHY	SKYLINE	END	2	R	80	33	2,640	AC	9/19/2022	74
LASALL	3320	LA SALLE ST - LASALL	ULFINIAN	BROWN	1	R	225	27	6,075	AC	10/14/2022	74
LASJUN	2820	LAS JUNTAS ST - LASJUN	ESCOBAR	MAIN	2	R	225	32	7,200	AC	10/19/2022	74
LASJUN	2824	LAS JUNTAS ST - LASJUN	WARD	GREEN	2	R	225	31	6,975	AC	10/19/2022	74

Functional Class (FC): Arterial (A), Collector (C), Residential/Local (R)
Surface Type (ST): Asphalt Concrete (AC), Gravel (G),
Portland Cement Concrete (PCC)

City of Martinez
PTAP 2023 PMP Update
List by Descending PCI

NCE

Street ID	Section ID	Street Name	Begin Location	End Location	Lanes	FC	Length (ft)	Width (ft)	Area (sft)	Surface Type	PCI	PCI
ROBINS	2550	ROBINSON ST - ROBINS	BERRELLESA	ALHAMBRA	1	R	200	29	5,800	AC/AC	11/4/2019	74
ROBINS	2556	ROBINSON ST - ROBINS	ESTUDILLO ST	FERRY ST	1	R	250	27	6,750	AC	11/4/2019	74
ROBINS	395	ROBINSON ST - ROBINS	ARREBA	BERRELLESA	1	R	695	25	17,375	AC/AC	8/30/2022	74
ROSEAN	5520	ROSEANN DR - ROSEAN	ROLLING HILL	MUIR	2	R	1040	37	38,480	AC	8/25/2022	74
SAYBRO	01	SAYBROOK PL - SAYBRO	BANBURY LOOP	END	2	R	718	25	20,561	AC	9/7/2022	74
SUNNYB	1700	SUNNYBRAE DR - SUNNYB	BRIAR	MACALVEY DR	2	R	1325	34	45,050	AC	11/4/2019	74
WMHEN	880	WILLIAM HENRY WAY - WMHEN	LIKINS	DEGNAN	2	R	225	32	7,200	AC	8/30/2022	74
ALHAMB	2140	ALHAMBRA WAY - ALHAMB	TAHOE DR	MUIR STATION RD	2	R	990	22	21,780	AC	10/4/2022	73
ARNOLD	4170	ARNOLD DR - ARNOLD	PACHECO	STARFLOWER (EAST)	2	A	930	37	34,410	AC	10/18/2022	73
AZALEA	3050	AZALEA AVE - AZALEA	WARREN	115 FT S/O SUSANA	1	R	515	26	13,390	AC	11/4/2019	73
BARBAR	1070	BARBARA CIR - BARBAR	VIRGINIA HILLS	END	2	R	165	34	5,610	AC	10/17/2022	73
BEGONI	5060	BEGONIA CT - BEGONI	CENTER	END	2	R	577	34	19,618	AC	10/14/2022	73
COUNTR	03	COUNTRY RUN DR - COUNTR	PARKWAY DR	N END	2	R	805	33	28,769	AC	10/13/2022	73
ESTUDI	2305	ESTUDILLO ST - ESTUDI	VISTA	470 FT S OF VISTA WAY	2	C	470	27	12,690	AC	6/3/2019	73
ESTUDI	2310	ESTUDILLO ST - ESTUDI	470 FT S OF VISTA WAY	705 FT S OF VIST WAY	2	R	235	15	3,525	AC	6/3/2019	73
ESTUDI	2777	ESTUDILLO ST - ESTUDI	ESCOBAR	MAIN	2	C	225	34	7,650	AC/AC	10/19/2022	73
HAVEN	2585	HAVEN ST - HAVEN	CASTRO	ESTUDILLO	1	R	225	26	5,850	AC	11/4/2019	73
LAKE	4610	LAKE CT - LAKE	LAKE MEADOW	END	2	R	210	36	7,560	AC	10/10/2022	73

Functional Class (FC): Arterial (A), Collector (C), Residential/Local (R)
Surface Type (ST): Asphalt Concrete (AC), Gravel (G),
Portland Cement Concrete (PCC)

**City of Martinez
PTAP 2023 PMP Update
List by Descending PCI**

NCE

Street ID	Section ID	Street Name	Begin Location	End Location	Lanes	FC	Length (ft)	Width (ft)	Area (sft)	Surface Type	PCI	PCI
MONTER	3420	MONTEREY AVE - MONTER	WALNUT	200' S/O WALNUT	1	R	200	27	5,400	AC	10/10/2022	73
NICOLE	3500	NICOLETTE CT - NICOLE	ANDREWS	END	2	R	367	35	12,845	AC	10/10/2022	73
ROBINS	2558	ROBINSON ST - ROBINS	FERRY	END	1	R	200	27	5,400	AC	11/4/2019	73
VALENT	3390	VALENTE CIR - VALENT	HARBOR VIEW	HARBOR VIEW	1	R	940	19	17,860	AC	10/17/2022	73
VALVIE	01	VALLEY VIEW CT - VALVIE	TRAILVIEW	END	2	R	518	33	19,089	AC	8/19/2022	73
VINEHI	5270	VINE HILL WAY - VINEHI	MUIR	ROLLING HILL	2	C	850	37	31,450	AC	9/27/2022	73
VINEHI	5372	VINE HILL WAY - VINEHI	Pvt Chg	Morello Ave	2	C	650	24	15,600	AC	11/4/2019	73
VIRGIN	1605	VIRGINIA HILLS DR - VIRGIN	LAS ANIMAS	ALHAMBRA	4	C	1100	24	26,400	AC	9/13/2022	73
WARD	265	WARD ST - WARD	WILLOW	TALBART	1	R	2560	30	76,800	AC	11/4/2019	73
WESTAI	01	WESTAIRE BLVD. - WESTAI	OLD ORCHARD	ORCHARD VIEW AVE	4	R	270	15	4,050	AC	10/12/2022	73
WESTAI	02	WESTAIRE CT - WESTAI	WESTAIRE	END	2	R	136	37	6,327	AC	8/19/2022	73
WHITEM	1680	WHITE MOUNTAIN CT - WHITEM	SUNNYBRAE	END	2	R	481	35	18,883	AC	11/4/2019	73
WILDFL	01	WILDFLOWER DR - WILDFL	GILRIX	END	2	R	445	29	14,412	AC	10/19/2022	73
BAYSHO	01	BAYSHORE ST - BAYSHO	PARKWAY	PARKWAY	2	R	920	33	30,360	AC	10/13/2022	72
BLACKR	01	BLACKROCK PL - BLACKR	SWEETWATER	END	2	R	102	93	9,486	AC	11/4/2019	72
BOULDE	01	BOULDER CREEK CT - BOULDE	SWEETWATER	END	2	R	57	82	4,674	AC	11/4/2019	72
CASTRO	2787	CASTRO ST - CASTRO	GREEN	MASONIC	2	R	200	36	7,200	AC	10/18/2022	72
CHATTS	950	CHATTSWOOD DR - CHATTS	BENHAM	NORTH END	1	R	178	27	4,806	AC	9/14/2022	72

Functional Class (FC): Arterial (A), Collector (C), Residential/Local (R)
Surface Type (ST): Asphalt Concrete (AC), Gravel (G),
Portland Cement Concrete (PCC)

City of Martinez
PTAP 2023 PMP Update
List by Descending PCI

NCE

Street ID	Section ID	Street Name	Begin Location	End Location	Lanes	FC	Length (ft)	Width (ft)	Area (sft)	Surface Type	PCI	PCI
COLTON	01	COLTON PL - COLTON	MORELLO	END	2	R	199	33	6,567	AC	9/21/2022	72
COURT	2890	COURT ST - COURT	WARREN	SUSANA	2	R	800	30	24,000	AC	8/26/2022	72
GILBER	810	GILBERT LN - GILBER	ALHAMBRA	END	1	R	389	23	8,947	AC	6/3/2019	72
GLACIE	4780A	GLACIER DR - GLACIE	CENTER	OLYMPIC	2	C	1304	37	48,248	AC	6/17/2020	72
HAAG	1985	HAAG RD - HAAG	BRACKMAN	END	1	R	200	20	4,000	AC/AC	10/14/2022	72
KERRIA	5550	KERRI ANN DR - KERRIA	ROSEANN	END	2	R	350	34	11,900	AC	10/12/2022	72
MTVIEW	3800	MT VIEW DR - MTVIEW	KINGSTON	END	2	R	325	28	9,100	AC	10/5/2022	72
REDROC	01	RED ROCK PL - REDROC	SWEETWATER	END	2	R	185	25	6,094	AC	11/4/2019	72
RIDGE	3270	RIDGE WAY - RIDGE	ELM	450' E/O ELM	1	R	250	16	4,000	AC	9/15/2022	72
VALLEY	01	VALLEY AVE - VALLEY	CHURCH ST	TRUITT AVE	2	R	600	20	12,000	AC	6/3/2019	72
WAVERL	1150	WAVERLY RD - WAVERL	PAULA CT	VIRGINIA HILLS	2	R	650	34	22,100	AC	9/13/2022	72
WILDCR	1615	WILDCROFT DR - WILDCR	W/O ALHAMBRA AVE	VALLEY GLEN LANE	2	R	175	26	4,550	AC	10/19/2022	72
WILLOW	3100	WILLOW ST - WILLOW	SUSANA	PACHECO	1	R	120	25	3,000	AC	11/4/2019	72
ALHAMB	103	ALHAMBRA AVE (NB) - ALHAMB	G ST	C ST	2	A	2050	31	63,550	AC/AC	10/28/2022	71
ALPS	01	ALPS CT - ALPS	SWEETWATER	END	2	R	92	61	5,612	AC	11/4/2019	71
BENHAM	945	BENHAM DR - BENHAM	720 FT W/O CHATTSWOOD DR	END	2	R	441	26	14,412	AC	9/14/2022	71
BLUERI	1195	BLUE RIDGE DR - BLUERI	LAS ANIMAS	RELIEZ VALLEY	2	C	4150	37	153,550	AC	6/3/2019	71
BRADY	02	BRADY CT - BRADY	BRADY	END	2	R	113	33	4,939	AC	8/19/2022	71

Functional Class (FC): Arterial (A), Collector (C), Residential/Local (R)
Surface Type (ST): Asphalt Concrete (AC), Gravel (G),
Portland Cement Concrete (PCC)

**City of Martinez
PTAP 2023 PMP Update
List by Descending PCI**

NCE

Street ID	Section ID	Street Name	Begin Location	End Location	Lanes	FC	Length (ft)	Width (ft)	Area (sft)	Surface Type	PCI	PCI
CANYON	720	CANYON WAY - CANYON	H	ST. MARYS	2	C	600	36	21,600	AC	6/3/2019	71
CANYON	725	CANYON WAY - CANYON	ST. MARYS	END	2	C	2300	29	66,700	AC	6/3/2019	71
CASTRO	2791	CASTRO ST - CASTRO	JONES ST	SUSANA ST	2	R	243	28	6,804	AC	11/4/2019	71
DRYCRE	01	DRYCREEK CT - DRYCRE	SWEETWATER	END	2	R	240	25	7,469	AC	11/4/2019	71
E	530	E ST - E	ALHAMBRA	EAST END	1	R	715	25	17,875	AC	6/3/2019	71
EAGLEN	1240	EAGLE NEST CT - EAGLEN	HORIZON	END	2	R	251	29	9,582	AC	9/15/2022	71
EASTVI	01	EASTVIEW PL - EASTVI	SWEETWATER	END	2	R	340	25	8,500	AC	11/4/2019	71
ESCOBA	170	ESCOBAR ST - ESCOBA	BERRELLESA ST	TALBART ST	2	R	500	32	16,000	AC	11/4/2019	71
ESTUDI	2300	ESTUDILLO ST - ESTUDI	SHELL	VISTA	2	C	950	25	23,750	AC	6/4/2019	71
EUCLID	760	EUCLID AVE - EUCLID	ARROYO	RAAP	1	R	845	29	24,505	AC	8/22/2022	71
GILDA	4080	GILDA AVE - GILDA	RIDGEWOOD	94 FT N/O RIDGEWOOD	2	R	94	24	2,256	AC	10/3/2022	71
GLACIE	4850	GLACIER CT - GLACIE	GLACIER	END	2	R	575	34	19,550	AC	6/17/2020	71
HEAVEN	01	HEAVENLY DR - HEAVEN	MORELLO	SUNNYSLOPES	2	R	1080	33	35,640	AC	9/7/2022	71
HORIZO	1210	HORIZON DR - HORIZO	RELIEZ VALLEY	END	2	R	1397	32	44,704	AC	9/15/2022	71
IRIS	522	IRIS ST - IRIS	MARION	END	1	R	150	10	1,500	AC	10/4/2022	71
JAYSPL	01	JAYS PL - JAYSPL	MORELLO AVE	AUGUSTINE DR	2	R	205	37	7,585	AC	11/4/2019	71
LAKEBR	4590	LAKE BROOK CT - LAKEBR	LAKE MEADOW	END	1	R	240	25	6,000	AC	10/12/2022	71
LAKEME	4570	LAKE MEADOW CIR - LAKEME	HIDDEN LAKES	HIDDEN LAKES	1	R	1200	25	30,000	AC	10/11/2022	71

Functional Class (FC): Arterial (A), Collector (C), Residential/Local (R)
Surface Type (ST): Asphalt Concrete (AC), Gravel (G),
Portland Cement Concrete (PCC)

**City of Martinez
PTAP 2023 PMP Update
List by Descending PCI**

NCE

Street ID	Section ID	Street Name	Begin Location	End Location	Lanes	FC	Length (ft)	Width (ft)	Area (sft)	Surface Type	PCI	PCI
LAKEME	4580	LAKE MEADOW CT - LAKEME	LAKE MEADOW	END	1	R	210	25	5,250	AC	9/20/2022	71
LIKINS	900	LIKINS AVE - LIKINS	WILLIAM HENRY	LINDSEY	2	R	1410	31	43,710	AC	8/30/2022	71
LINTON	5375	LINTON TER - LINTON	LINTON PL	END	2	R	495	25	12,375	AC	9/28/2022	71
MORELL	5880	MORELLO AVE - MORELL	CHILPANCINGO	CITY LIMITS	2	C	480	21	10,080	AC/AC	10/20/2022	71
PARKWA	01	PARKWAY DR - PARKWA	HOWE RD	BAYSHORE (END)	2	R	3485	37	128,945	AC	10/13/2022	71
PINON	3620	PINON DR - PINON	WYOMING	PINE	1	R	1390	29	40,310	AC	6/3/2019	71
PLATT	5030	PLATT DR - PLATT	MINARET	ARCADIA	2	R	320	33	10,560	AC	9/19/2022	71
PROSPE	380	PROSPECT AVE - PROSPE	WARREN	END	1	R	190	20	3,800	AC	9/12/2022	71
RAINBO	5490	RAINBOW DR - RAINBO	ROLLING HILL	END	2	R	998	34	33,932	AC	9/28/2022	71
RICHAR	345	RICHARDSON ST - RICHAR	HAVEN ST	END	1	R	200	20	4,000	AC	10/19/2022	71
ROCKPA	01	ROCK PASS PL - ROCKPA	SWEETWATER	END	2	R	57	61	3,477	AC	11/4/2019	71
SHEREE	1360	SHEREE DR - SHEREE	NORTH END	SOUTH END	2	R	986	34	33,524	AC	6/3/2019	71
STILLS	01	STILLSRING PL - STILLS	SWEETWATER	END	2	R	82	62	5,084	AC	11/4/2019	71
ALHAMB	1750	ALHAMBRA HILLS DR - ALHAMB	MACALVEY	ALHAMBRA	2	R	1650	34	56,100	AC	11/4/2019	70
ALHAMB	2270	ALHAMBRA LN - ALHAMB	CASTRO	END	2	R	350	24	8,400	AC	6/3/2019	70
ALHAMB	5750A	ALHAMBRA AVE (NB) - ALHAMB	BERTOLA ST	JONES ST	2	A	2220	37	82,140	AC	10/31/2022	70
ALPINE	1420	ALPINE CT - ALPINE	WEBSTER	END	2	R	267	37	9,879	AC	6/3/2019	70
AMBER	1400	AMBER LN - AMBER	BLUE RIDGE	STERLING	2	R	265	34	9,010	AC	6/3/2019	70

Functional Class (FC): Arterial (A), Collector (C), Residential/Local (R)
Surface Type (ST): Asphalt Concrete (AC), Gravel (G),
Portland Cement Concrete (PCC)

**City of Martinez
PTAP 2023 PMP Update
List by Descending PCI**

NCE

Street ID	Section ID	Street Name	Begin Location	End Location	Lanes	FC	Length (ft)	Width (ft)	Area (sft)	Surface Type	PCI	PCI
BANBCT	01	BANBURY CT - BANBCT	BANBURY LOOP	END	2	R	66	76	5,016	AC	9/8/2022	70
BENHAM	935	BENHAM DR - BENHAM	ALHAMBRA	CHATSWOOD	2	R	115	37	4,255	AC	10/13/2022	70
BERNIC	1390	BERNICE LN - BERNIC	BLUE RIDGE	END	2	R	397	34	15,282	AC	6/3/2019	70
BLUECA	1660	BLUE CANYON WAY - BLUECA	MACALVEY	END	2	R	562	32	17,984	AC	11/4/2019	70
BLUERI	1190	BLUE RIDGE DR - BLUERI	ALHAMBRA	LAS ANIMAS	2	C	500	49	24,500	AC	6/3/2019	70
BROOKS	2320	BROOKSIDE DR - BROOKS	ESTUDILLO	END	1	R	420	23	9,660	AC	6/3/2019	70
BROOKS	2350	BROOKSIDE DR - BROOKS	ESTUDILLO	ESTUDILLO	1	R	1245	27	33,615	AC	6/3/2019	70
CARQUI	270	CARQUINEZ WAY CARQUI	GREEN	MAIN	1	R	615	23	14,145	AC	10/20/2022	70
CONDOR	1220	CONDOR CT - CONDOR	CONDOR	END	2	R	158	33	5,214	AC	9/15/2022	70
DONALE	2030	DONALEEN CT - DONALE	PLEASANT HILL	END	2	R	305	29	11,148	AC	6/3/2019	70
E	2280	E ST - E	ALHAMBRA	ELMQUIST	1	R	250	37	9,250	AC	10/18/2022	70
F	2220	F ST - F	ALHAMBRA	END	1	R	550	26	14,300	AC	6/3/2019	70
GENEVA	579	GENEVA CT - GENEVA	F ST	END	1	R	200	20	4,000	AC	9/23/2022	70
GREEN	220	GREEN ST - GREEN	BERRELLESA	TALBART ST	1	R	470	28	13,160	AC	11/4/2019	70
GRIFFA	3590	GRIFFANTI CT - GRIFFA	PINON	END	1	R	366	25	9,150	AC	6/3/2019	70
LAKEDA	4600	LAKE DALE CT - LAKEDA	LAKE MEADOW	END	1	R	144	25	3,600	AC	10/18/2022	70
LAKEPA	4537	LAKE PARK CT - LAKEPA	CHILPANCINGO	END	1	R	105	15	1,575	AC	9/20/2022	70
LAKERE	4620	LAKE REED CT - LAKERE	LAKE MEADOW	END	2	R	144	25	3,600	AC	10/19/2022	70

Functional Class (FC): Arterial (A), Collector (C), Residential/Local (R)
 Surface Type (ST): Asphalt Concrete (AC), Gravel (G),
 Portland Cement Concrete (PCC)

**City of Martinez
PTAP 2023 PMP Update
List by Descending PCI**

NCE

Street ID	Section ID	Street Name	Begin Location	End Location	Lanes	FC	Length (ft)	Width (ft)	Area (sft)	Surface Type	PCI	PCI
LORETO	01	LORETO CT - LORETO	MORELLO AVE	END	2	R	248	25	6,200	AC	11/4/2019	70
MARAZZ	01	MARAZZANI DR - MARAZZ	THATCHER	140 N/O THATCHER	2	R	140	29	4,060	AC	11/4/2019	70
MONTER	3410	MONTEREY AVE - MONTER	BUSH	WALNUT	1	R	460	24	11,040	AC	10/10/2022	70
NORTHHP	01	NORTH PEAK PL - NORTHHP	SWEETWATER	END	2	R	215	25	6,844	AC	11/4/2019	70
PALOMA	3570	PALOMA CT - PALOMA	PINE	END	1	R	420	28	11,760	AC	6/3/2019	70
PARKGL	2340	PARK GLEN - PARKGL	ESTUDILLO	END	1	R	444	25	11,100	AC	6/3/2019	70
PINE	3540	PINE CT - PINE	PINE	END	2	R	202	25	5,050	AC	6/3/2019	70
PINON	3600	PINON CT - PINON	PINON	END	1	R	278	25	6,950	AC	6/3/2019	70
RANGEV	01	RANGEVIEW PL - RANGEV	SWEETWATER	END	2	R	116	61	7,076	AC	11/4/2019	70
RIDGEW	4090	RIDGEWOOD DR - RIDGEW	MIDHILL	HOLIDAY HILLS	2	R	1450	33	47,850	AC	10/3/2022	70
ROANOK	1053	ROANOKE DR - ROANOK	BLUE RIDGE	360FT S/O BLUE RIDGE	2	R	360	30	10,800	AC	9/13/2022	70
SANTOS	01	SANTOS RANCH CT - SANTOS	HULL LN	END	2	R	225	33	7,425	AC	10/12/2022	70
SHADYG	2330	SHADY GLEN - SHADYG	ESTUDILLO	END	2	R	925	29	26,825	AC	6/3/2019	70
STONEY	01	STONEYBROOK DR - STONEY	VILLAGE OAKS	BAYLANDS	2	R	1010	33	33,330	AC	11/4/2019	70
TERESA	2260	TERESA AVE - TERESA	CASTRO	END	1	R	380	30	11,400	AC	6/3/2019	70
TERRAC	2360	TERRACE WAY - TERRAC	ESTUDILLO	SHELL	2	R	575	24	13,800	AC	6/3/2019	70
TRAILH	01	TRAILHEAD WAY - TRAILH	ORCHARD VIEW	TRAILVIEW	2	R	575	33	18,975	AC	8/19/2022	70
TRAILV	01	TRAILVIEW CIR - TRAILV	WESTAIRE	WESTAIRE	2	R	1510	33	49,830	AC	8/19/2022	70

Functional Class (FC): Arterial (A), Collector (C), Residential/Local (R)
Surface Type (ST): Asphalt Concrete (AC), Gravel (G),
Portland Cement Concrete (PCC)

**City of Martinez
PTAP 2023 PMP Update
List by Descending PCI**

NCE

Street ID	Section ID	Street Name	Begin Location	End Location	Lanes	FC	Length (ft)	Width (ft)	Area (sft)	Surface Type	PCI	PCI
VIRGIN	1600	VIRGINIA HILLS DR - VIRGIN	BLUE RIDGE	VIRGINIA WAY	2	C	1545	37	57,165	AC	9/13/2022	70
WESTVI	3580	WESTVIEW CT - WESTVI	PINE	END	2	R	537	25	13,425	AC/AC	10/14/2022	70
WILLOW	01	WILLOW CREEK LN - WILLOW	SHADOWFALLS	VILLAGE OAKS	2	R	805	33	26,565	AC	11/4/2019	70
WILLOW	3075	WILLOW ST - WILLOW	MELLUS	HENRIETTA	1	R	340	19	6,460	AC	11/4/2019	70
WINDWO	4050	WINDWOOD CT - WINDWO	EASTWOODBURY	END	2	R	627	29	20,515	AC	10/11/2022	70
YALE	3635	YALE ST - YALE	PALM AVE	END	2	R	1635	20	32,700	AC	11/4/2019	70
ALHAMB	5720	ALHAMBRA AVE (SB) - ALHAMB	ALHAMBRA HILLS	1250 FT N/O WILDCROFT	2	R	1360	36	48,960	AC	10/31/2022	69
APPIAN	1550	APPIAN CT - APPIAN	DONEGAL	END	2	R	152	33	7,011	AC	9/13/2022	69
CASTRO	2790	CASTRO ST - CASTRO	MASONIC	SUSANA	2	R	1000	27	27,000	AC	11/4/2019	69
CUNNIN	01	CUNNINGHAM WAY - CUNNIN	GLOUCESTER	THATCHER	2	R	400	29	11,600	AC	11/4/2019	69
FRUMEN	1460	FRUMENTI CT - FRUMEN	BLUE RIDGE	END	2	R	152	45	6,840	AC	9/23/2022	69
GREGOR	3294	GREGORY AVE - GREGOR	Boynton Ave	La Salle St	1	R	315	27	8,505	AC	10/20/2022	69
HENRIE	2635	HENRIETTA ST - HENRIE	Estudillo St	Ferry St	1	R	225	30	6,750	AC/AC	8/26/2022	69
HOLLYV	3571	HOLLY VIEW DR - HOLLYV	PINE	YALE	2	R	1885	37	69,745	AC	8/25/2022	69
KLAMAT	4820	KLAMATH CT - KLAMAT	OPHIR	END	2	R	198	33	8,650	AC	11/4/2019	69
LINTON	5373	LINTON PL - LINTON	LINTON	END	2	R	135	18	2,430	AC	9/28/2022	69
MORELL	5870	MORELLO AVE - MORELL	ELDERWOOD	CHILPANCINGO	2	C	2480	24	59,520	AC	10/17/2022	69
MTHOOD	1730	MT HOOD CT - MTHOOD	ALHAMBRA HILLS	END	2	R	389	29	13,584	AC	11/4/2019	69

Functional Class (FC): Arterial (A), Collector (C), Residential/Local (R)
Surface Type (ST): Asphalt Concrete (AC), Gravel (G),
Portland Cement Concrete (PCC)

**City of Martinez
PTAP 2023 PMP Update
List by Descending PCI**

NCE

Street ID	Section ID	Street Name	Begin Location	End Location	Lanes	FC	Length (ft)	Width (ft)	Area (sft)	Surface Type	PCI	PCI
ORCHAR	01	ORCHARD VIEW AVE - ORCHAR	WESTAIRE	TRAILVIEW	2	R	1425	33	47,025	AC	8/19/2022	69
PHYLIS	1945	PHYLIS PL - PHYLIS	PHYLIS	END	2	R	300	17	5,100	AC	6/3/2019	69
PROVIN	01	PROVINCETOWN CT - PROVIN	BANBURY LOOP	END	2	R	75	77	5,775	AC	9/8/2022	69
RELIEZ	1255	RELIEZ VALLEY RD - RELIEZ	N/ CITY LIMITS	200' S/O APEX CT	2	C	4875	27	131,625	AC	9/16/2022	69
STMORI	01	ST. MORITZ WAY - STMORI	HEAVENLY	ST. MORITZ	2	R	265	29	7,685	AC	9/7/2022	69
SUN	01	SUN CT - SUN	STONEBROOK	END	2	R	76	33	2,508	AC	11/4/2019	69
THELCT	10	THELEN CT - THELENCT	BRITTANY HILLS	END	2	R	330	32	10,560	AC	10/11/2022	69
TINA	5560	TINA CT - TINA	KERRI ANN	END	2	R	321	33	10,593	ST	10/12/2022	69
TUOLUM	3760	TUOLUMNE AVE - TUOLUM	N/ END	S/ END	1	R	544	25	13,600	AC	10/11/2022	69
ALHAMB	5755	ALHAMBRA AVE - ALHAMB	MARINA VISTA	BUCKLEY	2	A	220	37	8,140	AC/AC	10/31/2022	68
ARNOLD	4190	ARNOLD DR - ARNOLD	650' W/O MORELLO	55 FT W/O SHADOW FALLS DR	2	A	750	37	27,750	AC	8/18/2022	68
ARREBA	405	ARREBA ST - ARREBA	RICHARDSON	700 FT W OF RICHARDSON STREET	1	R	700	25	17,500	AC	10/19/2022	68
ARROYO	750	ARROYO DR - ARROYO	CANYON	END	1	R	610	29	17,690	AC	10/4/2022	68
AUGUST	01	AUGUSTINE DR - AUGUST	MACALVEY DR	NORTH END	2	R	237	29	9,297	AC	11/4/2019	68
BANNER	4760	BANNER CT - BANNER	CENTER	END	2	R	150	50	8,307	AC/AC	10/17/2022	68
CARQUI	60	CARQUINEZ SCENIC DR - CARQUIT	TALBART	CITY LIMIT	2	R	1863	31	57,753	AC	10/20/2022	68
CORTET	1330	CORTE TERCERA - CORTET	CALLE VERDE	TAVAN	2	R	440	25	11,000	AC	8/24/2022	68
FRAGA	01	FRAGA CT - FRAGA	MIDHILL	END	2	R	544	25	13,600	AC	9/7/2022	68

Functional Class (FC): Arterial (A), Collector (C), Residential/Local (R)
 Surface Type (ST): Asphalt Concrete (AC), Gravel (G),
 Portland Cement Concrete (PCC)

**City of Martinez
PTAP 2023 PMP Update
List by Descending PCI**

NCE

Street ID	Section ID	Street Name	Begin Location	End Location	Lanes	FC	Length (ft)	Width (ft)	Area (sft)	Surface Type	PCI	PCI
FRESHW	01	FRESHWATER CT - FRESHW	SWEETWATER	END	2	R	175	25	5,992	AC	11/4/2019	68
GLOUCE	01	GLOUCESTER LN - GLOUCE	ARNOLD	END	2	R	470	34	17,448	AC	11/4/2019	68
MASONI	2645	MASONIC ST - MASONI	CASTRO	ESTUDILLO	2	R	225	35	7,875	AC	11/4/2019	68
MERRIT	01	MERRITHEW DR - MERRIT	HIGHLAND	MERRITHEW	1	R	1000	23	23,000	AC	10/19/2022	68
MTVIEW	3805	MT VIEW DR - MTVIEW	KINGSTON	330 FT N/O KINGSTON	1	R	330	30	9,900	AC	10/5/2022	68
RAINBO	5500	RAINBOW CT - RAINBO	RAINBOW	END	2	R	165	33	5,445	AC	9/28/2022	68
SHARON	990	SHARON CT - SHARON	CHATTSWOOD	END	1	R	316	30	11,918	AC	9/14/2022	68
ST.MAR	655	ST. MARYS ST - ST.MAR	CANYON WAY	END	2	R	1893	27	51,111	AC	10/4/2022	68
STARFL	4170	STARFLOWER DR - STARFL	ARNOLD (W END)	ARNOLD (E END)	2	R	4935	28	138,180	AC	11/4/2019	68
STONEC	01	STONE CREEK CT - STONEC	MACALVEY	END	2	R	289	29	8,381	AC	11/4/2019	68
SUNNYS	01	SUNNYSLOPES DR - SUNNYS	ST. MORITZ	MIDHILL	2	R	950	33	31,350	AC	9/7/2022	68
WALNUT	2180	WALNUT AVE - WALNUT	ALHAMBRA WAY	END	1	R	300	22	6,600	AC	10/4/2022	68
WAVERL	1140	WAVERLY RD - WAVERL	BLUE RIDGE	NORTH END	2	R	115	34	3,910	AC	10/31/2022	68
WILLIA	01	WILLIAMSON CT - WILLIA	ARNOLD DR	END	2	R	258	33	10,542	AC	10/18/2022	68
AZALEA	3060	AZALEA CT - AZALEA	GRANDVIEW	SUSANA	1	R	125	24	3,000	AC	11/4/2019	67
BRADY	01	BRADY ST - BRADY	WESTAIRE	WESTAIRE	2	R	815	33	26,895	AC	8/19/2022	67
CORTED	1290	CORTE DIABLO - CORTED	VISTA DEL DIABLO	END	2	R	245	17	4,165	AC	8/24/2022	67
EAGLEN	1230	EAGLE NEST DR - EAGLEN	CONDOR	HORIZON	2	R	525	34	17,850	AC	9/15/2022	67

Functional Class (FC): Arterial (A), Collector (C), Residential/Local (R)
 Surface Type (ST): Asphalt Concrete (AC), Gravel (G),
 Portland Cement Concrete (PCC)

**City of Martinez
PTAP 2023 PMP Update
List by Descending PCI**

NCE

Street ID	Section ID	Street Name	Begin Location	End Location	Lanes	FC	Length (ft)	Width (ft)	Area (sft)	Surface Type	PCI	PCI
GILDA	4070	GILDA AVE - GILDA	EAST WOODBURY	RIDGEWOOD	2	R	360	34	12,240	AC	10/3/2022	67
MAIN	255	MAIN ST - MAIN	TALBART	BERRELLESA	2	R	475	33	15,675	AC/AC	10/18/2022	67
MARINA	2750	MARINA VISTA - MARINA	130 FT E/O BAYVIEW	TALBART	2	R	197	35	6,895	AC	1/10/2022	67
MELLUS	3115	MELLUS ST - MELLUS	WILLOW	GRANDVIEW	1	R	120	20	2,400	AC	11/4/2019	67
MINARE	5035	MINARET DR - MINARE	CENTER	200' N/O PINNACLE	2	R	1590	38	60,420	AC	9/20/2022	67
PROVID	01	PROVIDENCE DR - PROVID	MILANO	FORSYTHIA	2	R	685	29	19,865	AC	9/7/2022	67
RICHAR	70	RICHARDSON ST - RICHAR	FOSTER	MARINA VISTA	1	R	550	31	17,050	AC	8/26/2022	67
RIDGEW	4091	RIDGEWOOD CT - RIDGEW	RIDGEWOOD	END	2	R	192	29	8,084	AC	10/3/2022	67
ROSEM	01	ROSEMARY CT - ROSEM	MILANO WAY	END	1	R	197	18	3,546	AC	11/4/2019	67
SHADOW	01	SHADOWFALLS DR - SHADOW	ARNOLD	SHADOW FALL CIR	2	R	1535	33	50,655	AC	11/4/2019	67
TARANT	2760	TARANTINO DR - TARANT	N COURT	END	2	R	850	40	34,000	AC	10/19/2022	67
ULFINI	3310	ULFINIAN WAY - ULFINI	Pine St	La Salle St	1	R	624	27	16,848	AC/AC	10/14/2022	67
WYOMIN	3610	WYOMING ST - WYOMIN	MONTEREY	END	1	R	460	29	13,340	AC	11/4/2019	67
ALHAMB	2135	ALHAMBRA WAY - ALHAMB	ALHAMBRA AVE	TAHOE DR	2	R	810	22	17,820	AC	10/31/2022	66
ALHAMB	5750B	ALHAMBRA AVE (NB) - ALHAMB	JONES ST	ESCOBAR	2	A	2010	37	74,370	AC	10/31/2022	66
ARREBA	2565	ARREBA ST - ARREBA	ALHAMBRA	CASTRO	1	R	225	25	5,625	AC	11/4/2019	66
DEGNAN	890	DEGNAN DR - DEGNAN	WILLIAM HENRY	CHRISTIE	2	R	1200	32	38,400	AC	8/30/2022	66
HARBOR	2400	HARBOR VIEW DR - HARBOR	SHELL	320 FT S/O SHELL AVE	1	R	320	28	8,960	AC	10/14/2022	66

Functional Class (FC): Arterial (A), Collector (C), Residential/Local (R)
Surface Type (ST): Asphalt Concrete (AC), Gravel (G),
Portland Cement Concrete (PCC)

City of Martinez
PTAP 2023 PMP Update
List by Descending PCI

Street ID	Section ID	Street Name	Begin Location	End Location	Lanes	FC	Length (ft)	Width (ft)	Area (sft)	Surface Type	PCI	PCI
HOLIDA	4110	HOLIDAY HILLS DR - HOLIDA	235 FT S/O HOLIDAY HILLS	ARNOLD	2	R	190	42	7,980	AC	10/3/2022	66
JONES	2600	JONES ST - JONES	BERRELLESA	CASTRO	2	C	445	30	13,350	AC	11/4/2019	66
JUDY	995	JUDY CT - JUDY	CHATTSWOOD	END	1	R	245	30	7,350	AC	10/14/2022	66
KINGST	3810	KINGSTON AVE - KINGST	PINE	MT VIEW	1	R	945	30	28,350	AC	10/6/2022	66
MARINA	150	MARINA VISTA - MARINA	BAYVIEW	130 FT E/O BAYVIEW	2	R	130	24	3,120	AC	12/1/2019	66
MIDWAY	4030	MIDWAY DR - MIDWAY	200' N/O BANBURY (END)	MIDHILL (END)	2	C	1270	37	46,990	AC/AC	9/7/2022	66
MORELL	5860	MORELLO AVE - MORELL	VINE HILL	ELDERWOOD	2	C	2820	24	67,680	AC	10/6/2022	66
OLDORC	01	OLD ORCHARD RD - OLDORC	ARNOLD DR	1075' N/O ARNOLD	4	C	1075	25	26,875	AC	8/18/2022	66
OPHIR	4810	OPHIR CT - OPHIR	GLACIER	END	2	R	775	33	25,575	AC	11/4/2019	66
POMONA	3430	POMONA AVE - POMONA	WALNUT	BUSH	1	R	470	23	10,810	AC	10/19/2022	66
RIVERW	01	RIVERWOOD CIR - RIVERW	VILLAGE OAKS	VILLAGE OAKS	2	R	1125	33	37,125	AC	11/4/2019	66
STMORI	10	ST. MORITZ AVE - STMORI	ST. MORITZ	SUNNYSLOPES	2	R	580	29	16,820	AC	9/7/2022	66
SUSANA	3090	SUSANA ST - SUSANA	e/s of Pine St	Willow St	1	R	340	26	8,840	AC	10/17/2022	66
VILLAG	01	VILLAGE OAKS DR - VILLAG	MORELLO	SHADOWFALLS	2	R	1590	33	52,470	AC	11/4/2019	66
VISTAD	1280	VISTA DEL DIABLO - VISTAD	TAVAN	END	2	R	1070	35	37,450	AC	8/24/2022	66
ALHAMB	102	ALHAMBRA AVE - ALHAMB	J ST	G ST	4	A	800	61	48,800	AC/AC	10/28/2022	65
ALLEN	2510	ALLEN ST - ALLEN	BERRELLESA	ALHAMBRA	2	R	225	34	7,650	AC	10/21/2022	65
BRACKM	01	BRACKMAN LN - BRACKM	HAAG	ALHAMBRA WAY	2	R	800	18	14,400	ST	10/4/2022	65

Functional Class (FC): Arterial (A), Collector (C), Residential/Local (R)
Surface Type (ST): Asphalt Concrete (AC), Gravel (G),
Portland Cement Concrete (PCC)

City of Martinez
PTAP 2023 PMP Update
List by Descending PCI

Street ID	Section ID	Street Name	Begin Location	End Location	Lanes	FC	Length (ft)	Width (ft)	Area (sft)	Surface Type	PCI	PCI
BRIAR	1690	BRIAR DR - BRIAR	SUNNYBRAE	END	2	R	986	35	36,736	AC	11/4/2019	65
BROWN	2535	BROWN ST - BROWN	RICHARDSON ST	BERRELLESA	2	R	245	28	6,860	AC	11/4/2019	65
BUCKLE	190	BUCKLEY ST - BUCKLE	ALHAMBRA	BERRELLESA	2	R	230	33	7,590	AC	9/30/2022	65
CHILPA	5930	CHILPANCIINGO PKWY (EB) - CHILPA	LAKERIDGE	CITY LIMITS	1	R	1935	27	52,245	AC/AC	12/2/2019	65
DARDAN	3930	DARDANELLE CT - DARDAN	DARDANELLE	END	2	R	344	35	14,088	AC	11/4/2019	65
EASTPE	01	EAST PEAK CT - EASTPE	SWEETWATER	END	2	R	88	60	5,280	AC	11/4/2019	65
FORSYT	01	FORSYTHIA WAY - FORSYT	MIDWAY	N/O MIDWAY	2	R	350	33	11,550	AC	9/7/2022	65
FORSYT	02	FORSYTHIA WAY - FORSYT	MIDWAY	S/O MIDWAY	2	R	855	29	27,098	AC	10/11/2022	65
HENRIE	2630	HENRIETTA ST - HENRIE	Castro St	Estudillo St	1	R	225	30	6,750	AC	6/17/2020	65
HILLCL	01	HIGHCLIFF CT - HIGHCL	SWEETWATER	END	2	R	180	25	6,271	AC	11/4/2019	65
KIM	1950	KIM CT - KIM	ALHAMBRA	END	1	R	949	24	22,776	AC	10/4/2022	65
LANDER	01	LANDER DR - LANDER	VALLEY AVE	END	2	R	270	20	5,400	AC	9/6/2022	65
McCLEL	01	McCLELLAN CT - McCLEL	BAYSHORE	END	2	R	234	33	9,926	AC	10/13/2022	65
MISSOU	3680	MISSOURI ST - MISSOU	HOLLY VIEW	WAYNE	1	R	330	27	8,910	AC	11/4/2019	65
ORTEGA	01	ORTEGA DR - ORTEGA	AUGUSTINE DR NORTH END	AUGUSTINE DR SOUTH END	2	R	675	33	22,275	AC	11/4/2019	65
PALISA	3940	PALISADE DR - PALISA	MORELLO	END	2	R	1281	34	43,554	AC	11/4/2019	65
POLSON	5530	POLSON CIR - POLSON	ROSEANN	ROSEANN	2	R	1290	32	41,280	AC	9/28/2022	65
REDWOO	5078	REDWOOD DR - REDWOO	CENTER	MARTINDALE	2	R	1260	35	44,100	AC/AC	9/28/2022	65

Functional Class (FC): Arterial (A), Collector (C), Residential/Local (R)
Surface Type (ST): Asphalt Concrete (AC), Gravel (G),
Portland Cement Concrete (PCC)

**City of Martinez
PTAP 2023 PMP Update
List by Descending PCI**

NCE

Street ID	Section ID	Street Name	Begin Location	End Location	Lanes	FC	Length (ft)	Width (ft)	Area (sft)	Surface Type	PCI	PCI
ROBINS	2554	ROBINSON ST - ROBINS	CASTRO ST	ESTUDILLO ST	1	R	250	27	6,750	AC	6/17/2020	65
THISTL	1630	THISTLE CIR - THISTL	THISTLE	THISTLE	2	R	1220	19	23,180	AC	9/16/2022	65
WILLOW	3150	WILLOW ST - WILLOW	PACHECO	HAVEN	1	R	135	28	3,780	AC	11/4/2019	65
WILLOW	4460	WILLOW LAKE DR - WILLOW	LAKE RIDGE	END	2	R	350	29	10,150	AC	10/17/2022	65
ALHAMB	1720	ALHAMBRA HILLS CT - ALHAMB	ALHAMBRA HILLS	END	2	R	250	29	9,674	AC	11/4/2019	64
ALHAMB	5710	ALHAMBRA AVE (NB) - ALHAMB	1005 FT N/O BENHAM DR	WILDCROFT DR	2	R	1830	30	54,900	AC	9/16/2022	64
COURT	2895	COURT ST - COURT	SUSANA	MELLUS	2	R	510	30	15,300	AC	10/17/2022	64
GRANDV	3040	GRANDVIEW AVE - GRANDV	GRANDVIEW CT	END	1	R	700	23	16,100	AC	11/4/2019	64
HARBOR	3530	HARBOR VIEW DR - HARBOR	600 FT W/O ULFINIAN	SHELL	1	R	1960	20	39,200	AC	10/14/2022	64
JONES	2860	JONES ST - JONES	COURT	END	1	R	225	27	6,075	AC	10/18/2022	64
LAKECR	4540	LAKE CREST CT - LAKECR	CHILPANCINGO	END	2	R	400	29	11,600	AC	10/14/2022	64
MACALV	1640	MACALVEY DR - MACALV	ALHAMBRA	350' E/O ALHAMBRA (SUNNYBREA)	2	C	350	25	8,750	AC	11/4/2019	64
MACALV	1650	MACALVEY DR - MACALV	SUNNYBREA DR	ALHAMBRA HILLS DR	2	R	590	37	21,830	AC	11/4/2019	64
MACALV	1655	MACALVEY DR - MACALV	ALHAMBRA HILLS	45 FT E/O MT TAM CT	2	R	530	37	19,610	AC	11/4/2019	64
MACALV	1660	MACALVEY DR - MACALV	45 FT E/O MT TAM CT	MORELLO	2	R	1290	37	47,730	AC	11/4/2019	64
MELLUS	2630	MELLUS ST - MELLUS	BERRELLESA	ALHAMBRA	1	R	220	27	5,940	AC	11/4/2019	64
MELLUS	2633	MELLUS ST - MELLUS	ALHAMBRA	CASTRO	1	R	200	27	5,400	AC	11/4/2019	64
MELLUS	3110	MELLUS ST - MELLUS	PINE	WILLOW	2	R	325	33	10,725	AC	11/4/2019	64

Functional Class (FC): Arterial (A), Collector (C), Residential/Local (R)
Surface Type (ST): Asphalt Concrete (AC), Gravel (G),
Portland Cement Concrete (PCC)

**City of Martinez
PTAP 2023 PMP Update
List by Descending PCI**

NCE

Street ID	Section ID	Street Name	Begin Location	End Location	Lanes	FC	Length (ft)	Width (ft)	Area (sft)	Surface Type	PCI	PCI
OLDORC	02	OLD ORCHARD RD - OLDORC	HOWE RD	1075 FT N/O ARNOLD DR	2	C	1075	16	17,200	AC	8/18/2022	64
RANGEP	01	RANGE PL - RANGEP	SWEETWATER	END	2	R	128	25	3,200	AC	11/4/2019	64
SILVER	5120	SILVERWOOD DR - SILVER	REDWOOD	ELDERWOOD	1	R	1020	29	29,580	AC	9/14/2022	64
STLAUR	01	ST LAURENT CT - STLAUR	BRITTANY HILLS DR	END	2	R	272	25	8,571	AC	10/11/2022	64
W.GREE	240	W. GREEN ST - W.GREE	GREEN	CARQUINEZ	1	R	1050	20	21,000	AC	11/4/2019	64
WALIN	670	WALIN DR - WALIN	ST. MARYS	END	1	R	170	20	3,400	AC	10/4/2022	64
WARREN	2573	WARREN ST - WARREN	ALHAMBRA	CASTRO	2	R	230	17	3,910	AC	11/4/2019	64
ARREBA	3137	ARREBA ST - ARREBA	PINE	END	1	R	180	28	5,040	AC	10/19/2022	63
ARREBA	420	ARREBA ST - ARREBA	180 FT S OF HILLMAR	210 FT W OF HILLMAR	1	R	390	18	7,020	AC	10/19/2022	63
AZALEA	3055	AZALEA AVE - AZALEA	SUSANA ST	115 FT S/O SUSAN	2	R	115	26	2,990	AC	10/20/2022	63
BUCKLE	200	BUCKLEY ST - BUCKLE	BERRELLESA	TALBART	2	R	450	33	14,850	AC	11/4/2019	63
CRESTV	01	CRESTVIEW AVE - CRESTV	WESTAIRE	WESTAIRE	2	R	1300	33	42,900	AC	10/11/2022	63
DARDAN	3920	DARDANELLE DR - DARDAN	MARIE	END/CL	2	R	520	33	17,160	AC	11/4/2019	63
GRANDV	3030	GRANDVIEW CT - GRANDV	GRANDVIEW	END	2	R	279	27	7,533	AC	11/4/2019	63
HAVEN	350	HAVEN ST - HAVEN	RICHARDSON	BERRELLESA	1	R	220	25	5,500	AC	11/4/2019	63
MTKENN	1740	MT KENNEDY DR - MTKENN	ALHAMBRA HILLS DR	370 FT N/O ALHAMBRA HILLS DR	2	R	370	29	10,730	AC	11/4/2019	63
PINE	3864	PINE ST - PINE	BUSH	GREGORY	2	C	805	27	21,735	AC	6/2/2019	63
RAAP	770	RAAP AVE - RAAP	ARROYO	EUCLID	1	R	815	29	23,635	AC	8/22/2022	63

Functional Class (FC): Arterial (A), Collector (C), Residential/Local (R)
Surface Type (ST): Asphalt Concrete (AC), Gravel (G),
Portland Cement Concrete (PCC)

**City of Martinez
PTAP 2023 PMP Update
List by Descending PCI**

NCE

Street ID	Section ID	Street Name	Begin Location	End Location	Lanes	FC	Length (ft)	Width (ft)	Area (sft)	Surface Type	PCI	PCI
ROMAN	5580	ROMAN WAY - ROMAN	MUIR	500' S/O MUIR	2	R	500	33	16,500	AC	10/12/2022	63
SUNNYB	1710	SUNNYBRAE CT - SUNNYB	MACALVEY	END	2	R	483	34	18,881	AC	11/4/2019	63
SWEETW	01	SWEETWATER DR - SWEETW	MUIR	MUIR	2	R	3065	33	101,145	AC	11/4/2019	63
VINETA	920	VINETA CT - VINETA	LINDSAY	END	2	R	288	29	10,655	AC	8/30/2022	63
WARD	2934	WARD ST - WARD	LAFAYETTE	WILLOW	1	R	485	20	9,700	AC	10/20/2022	63
WARREN	3165	WARREN ST - WARREN	PACHECO	GRANDVIEW	1	R	450	28	12,600	AC	11/4/2019	63
ARNOLD	4175	ARNOLD DR - ARNOLD	STARFLOWER (EAST)	170 FT W/O STARFLOWER (WEST)	3	A	1840	47	86,480	AC	10/18/2022	62
BARTOL	3470	BARTOLINI DR - BARTOL	PINE	ULFINIAN	1	R	445	29	12,905	AC	10/14/2022	62
BROWN	2560	BROWN ST - BROWN	RICHARDSON STREET	END	2	R	180	24	4,320	AC	11/4/2019	62
EMBARC	21	EMBARCADERO ST - EMBARC	190FT W/O BERRELLESA ST	1066FT W/O BERRELLESA ST	2	R	876	16	14,016	AC	11/4/2019	62
GILBER	800	GILBERT CT - GILBER	ALHAMBRA	END	1	R	623	33	21,946	AC	10/4/2022	62
GRANDV	3027	GRANDVIEW AVE - GRANDV	MELLUS	SUSANA	1	R	620	15	9,300	AC	11/4/2019	62
GREENW	3960	GREENWAY DR - GREENW	PALISADE	SOUTH END	2	R	682	34	23,188	AC	11/4/2019	62
JONES	2605	JONES ST - JONES	CASTRO	ESTUDILLO	1	R	225	27	6,075	AC	11/4/2019	62
LAKESI	4840	LAKESIDE CT - LAKESI	OPHIR	END	2	R	560	33	18,480	AC	11/4/2019	62
LANG	2950	LANG ST - LANG	MILLER	END	1	R	240	19	4,560	AC	10/19/2022	62
MACALV	1645	MACALVEY DR - MACALV	350 E/O ALHAMBRA (SUNNYBRAE)	SUNNYBREA DR	2	C	470	37	17,390	AC	11/4/2019	62
MASONI	2640	MASONIC ST - MASONI	BERRELLESA	ALHAMBRA	2	R	220	34	7,480	AC	11/4/2019	62

Functional Class (FC): Arterial (A), Collector (C), Residential/Local (R)
Surface Type (ST): Asphalt Concrete (AC), Gravel (G),
Portland Cement Concrete (PCC)

**City of Martinez
PTAP 2023 PMP Update
List by Descending PCI**

NCE

Street ID	Section ID	Street Name	Begin Location	End Location	Lanes	FC	Length (ft)	Width (ft)	Area (sft)	Surface Type	PCI	PCI
MILANO	4140	MILANO WAY - MILANO	ARNOLD	ROSEMARY	2	C	490	32	15,680	AC	9/7/2022	62
MORELL	4000	MORELLO AVE - MORELL	200' N/O MARIE	600' S/O MARIE	2	C	800	60	48,000	AC/AC	8/18/2022	62
PALISA	3970	PALISADE CT - PALISA	PALISADE	END	2	R	375	33	12,375	AC	11/4/2019	62
ROBINS	01	ROBINSDALE RD - ROBINS	MORELLO	END	2	R	475	21	9,975	AC	11/4/2019	62
SUSANA	3095	SUSANA ST - SUSANA	Willow St	Grandview Ave	1	R	395	26	10,270	AC	11/4/2019	62
WARREN	370	WARREN ST - WARREN	RICHARDSON	PROSPECT	1	R	320	23	7,360	AC	8/30/2022	62
ALHAMB	5670	ALHAMBRA AVE - ALHAMB	BENHAM DR	1005 FT N/O BENHAM DR	4	A	1005	76	76,380	AC	10/28/2022	61
ALHAMB	5705	ALHAMBRA AVE (SB) - ALHAMB	WILDCROFT DR	1005 FT N/O BENHAM DR	2	R	1830	32	58,560	AC	10/28/2022	61
ARREBA	3140	ARREBA ST - ARREBA	700 FT W OF RICHARDSON STREET	HILLMAR	2	R	750	25	18,750	AC	10/19/2022	61
CENTER	5990	CENTER AVE - CENTER	MORELLO	VINE HILL	3	A	725	62	44,950	AC	8/17/2022	61
HAVEN	2580	HAVEN ST - HAVEN	BERRELLESA	ALHAMBRA	1	R	220	27	5,940	AC	11/4/2019	61
HUNTIN	2996	HUNTINGTON CT - HUNTIN	WARD	END	1	R	345	15	5,175	AC	11/4/2019	61
KELLY	01	KELLY AVE - KELLY	YALE ST	MONTEREY AVE	2	A	1025	27	27,675	AC	11/4/2019	61
MARIE	3910	MARIE AVE - MARIE	MORELLO	END / CL	2	R	1655	37	61,235	AC	11/4/2019	61
MILANO	4145	MILANO WAY - MILANO	ROSEMARY	150' S/O ROUX CT	2	C	700	26	18,200	AC	9/7/2022	61
ROANOK	1051	ROANOKE DR - ROANOK	ALHAMBRA	S/O BLUE RIDGE	2	R	3329	30	99,870	AC	9/14/2022	61
ROBINS	2555	ROBINSON ST - ROBINS	ALHAMBRA	CASTRO	1	R	230	27	6,210	AC	11/4/2019	61
ROUX	01	ROUX CT - ROUX	MILANO WY	END	2	R	449	29	13,021	AC	11/4/2019	61

Functional Class (FC): Arterial (A), Collector (C), Residential/Local (R)
Surface Type (ST): Asphalt Concrete (AC), Gravel (G),
Portland Cement Concrete (PCC)

**City of Martinez
PTAP 2023 PMP Update
List by Descending PCI**

NCE

Street ID	Section ID	Street Name	Begin Location	End Location	Lanes	FC	Length (ft)	Width (ft)	Area (sft)	Surface Type	PCI	PCI
RUBICO	5000	RUBICON CT - RUBICO	PINNACLE	END	2	R	281	34	11,506	AC	10/11/2022	61
SUNHIL	4092	SUNHILL LN - SUNHIL	MIDHILL	HOLIDAY HILLS	2	R	925	29	26,825	AC	10/3/2022	61
ULFINI	3320	ULFINIAN WAY - ULFINI	La Salle St	Pacheco Blvd	1	R	291	27	7,857	AC	10/14/2022	61
UPTON	1790	UPTON RD - UPTON	JOHN MUIR	VENNER	2	R	1030	20	20,600	AC	8/30/2022	61
WARREN	2575	WARREN ST - WARREN	CASTRO	ESTUDILLO	2	R	225	16	3,600	AC	11/4/2019	61
ALHAMB	106	ALHAMBRA AVE - ALHAMB	K ST	J ST	4	A	500	61	30,500	AC/AC	10/28/2022	60
AMADOR	2070	AMADOR CT - AMADOR	TAHOE	END	2	R	134	45	6,030	ST	9/6/2022	60
MARINA	160	MARINA VISTA - MARINA	TALBART	BERRELLESA	1	R	480	30	14,400	AC	11/4/2019	60
PLEASA	2200	PLEASANT HILL RD EAST - PLEASA	MUIR STATION RD	JOHN MUIR RD	2	C	4015	26	104,390	AC	8/22/2022	60
RICHAR	120	RICHARDSON ST - RICHAR	GREEN	WARD	1	R	225	27	6,075	AC	11/4/2019	60
SHELL	2375	SHELL AVE - SHELL	D ST	BUNDROS (CITY LIMITS)	2	C	2960	28	82,880	AC/AC	10/14/2022	60
SUNHIL	10	SUNHILL CT - SUNHIL	SUNHILL	END	2	R	609	29	17,661	AC	10/3/2022	60
WARREN	360	WARREN ST - WARREN	BERRELLESA	RICHARDSON	2	R	225	30	6,750	AC	11/4/2019	60
D	2294	D ST - D	CASTRO ST	SABRAL CIR	2	C	170	29	4,930	AC/AC	8/31/2022	59
GREENV	4360	GREENVIEW CT - GREENV	MORELLO	END	2	R	294	29	8,526	AC	11/4/2019	59
KNOLLCC	970	KNOLLCREST CT - KNOLLCC	CHATTSWOOD	END	1	R	300	30	11,438	AC	9/14/2022	59
MILANO	4150	MILANO WAY - MILANO	100' S/O ROUX CT	200' N/O BANBURY (END)	2	C	1200	30	36,000	AC	9/7/2022	59
OAKBRE	3573	OAK BREEZE CT - OAKBRE	HOLLY VIEW	END	2	R	131	33	6,351	AC	10/13/2022	59

Functional Class (FC): Arterial (A), Collector (C), Residential/Local (R)
 Surface Type (ST): Asphalt Concrete (AC), Gravel (G),
 Portland Cement Concrete (PCC)

**City of Martinez
PTAP 2023 PMP Update
List by Descending PCI**

NCE

Street ID	Section ID	Street Name	Begin Location	End Location	Lanes	FC	Length (ft)	Width (ft)	Area (sft)	Surface Type	PCI	PCI
OAKCRE	4350	OAK CREST CT - OAKCRE	MORELLO	END	2	R	509	29	17,277	AC	11/4/2019	59
RICHAR	75	RICHARDSON ST - RICHAR	MARINA VISTA	ESCOBAR (END)	1	R	195	31	6,045	AC	8/26/2022	59
WARREN	3160	WARREN ST - WARREN	PINE	PACHECO	1	R	500	28	14,000	AC	11/4/2019	59
WILLOW	3070	WILLOW ST - WILLOW	WARD	MELLUS	1	R	700	30	21,000	AC	11/4/2019	59
WILLOW	3155	WILLOW ST - WILLOW	HAVEN	ARREBA	1	R	450	28	12,600	AC	11/4/2019	59
ALHAMB	5686	ALHAMBRA AVE - ALHAMB	300FT S/O FOREST	Alhambra Hills Dr	2	A	2277	42	95,634	AC/AC	10/28/2022	58
ARNOLD	4230	ARNOLD DR - ARNOLD	55 FT W/O SHADOW FALLS DR	615 FT W/O SHADOW FALLS DR	2	A	560	37	20,720	AC/AC	8/18/2022	58
CASTRO	2793	CASTRO ST - CASTRO	JONES	BROWN	1	R	1300	30	39,000	AC	8/26/2022	58
CROMAR	5150	CROMART CT - CROMAR	RADCLIFFE	END	2	R	270	33	10,938	AC	9/2/2022	58
EMBARC	22	EMBARCADERO ST - EMBARC	1066FT W/O BERRELLESSA ST	END/BLDG	2	R	924	16	14,784	AC	11/4/2019	58
ENDRIS	5135	ENDRISS DR - ENDRIS	ELDERWOOD	REDWOOD	2	R	1000	34	34,000	AC	9/28/2022	58
FOSTER	50	FOSTER ST - FOSTER	TALBART	END	1	R	420	25	10,500	AC	11/4/2019	58
FOUNTA	4261	FOUNTAINHEAD CT - FOUNTA	MUIR	END	2	R	400	34	13,600	AC	11/4/2019	58
GRANDV	3045	GRANDVIEW AVE - GRANDV	MAIN	WARD	2	R	245	23	5,635	AC	11/4/2019	58
HAVEN	2583	HAVEN ST - HAVEN	ALHAMBRA	CASTRO	1	R	200	26	5,200	AC	11/4/2019	58
MASONI	2643	MASONIC ST - MASONI	ALHAMBRA	CASTRO	2	R	220	35	7,700	AC	11/4/2019	58
PANORA	01	PANORAMIC DR - PANORA	HILLSIDE DR	END	1	R	144	22	3,168	AC	11/4/2019	58
PINE	3860	PINE ST - PINE	SHELL	BUSH	2	C	975	26	25,350	AC/AC	6/2/2019	58

Functional Class (FC): Arterial (A), Collector (C), Residential/Local (R)
Surface Type (ST): Asphalt Concrete (AC), Gravel (G),
Portland Cement Concrete (PCC)

**City of Martinez
PTAP 2023 PMP Update
List by Descending PCI**

NCE

Street ID	Section ID	Street Name	Begin Location	End Location	Lanes	FC	Length (ft)	Width (ft)	Area (sft)	Surface Type	PCI	PCI
RICHAR	441	RICHARDSON ST - RICHAR	ARREBA	ROBINSON	1	R	208	25	5,200	AC/AC	10/19/2022	58
SILVER	4520	SILVER LAKE PL - SILVER	CHILPANCINGO	END	1	R	75	15	1,125	AC	9/14/2022	58
VINEHI	5374	VINE HILL WAY - VINEHI	Morello Ave	Center Ave	2	C	1638	24	39,312	AC	11/4/2019	58
WARREN	2570	WARREN ST - WARREN	BERRELLESA	ALHAMBRA	1	R	220	29	6,380	AC	11/4/2019	58
WILLOW	3077	WILLOW ST - WILLOW	HENRIETTA	END	1	R	60	20	1,200	AC	11/4/2019	58
BERREL	30	BERRELLESA ST - BERREL	FOSTER	BUCKLEY	2	R	160	33	5,280	AC	8/20/2022	57
CHILPA	5890	CHILPANCINGO PKWY (WB) - CHILPA	CITY LIMITS	LAKE RIDGE	1	A	1875	27	50,625	AC	6/1/2019	57
HEAVEN	10	HEAVENLY PL - HEAVEN	HEAVENLY	END	2	R	415	29	12,035	AC	9/7/2022	57
PINE	3852	PINE ST - PINE	HOWE	925 FT S/O SHELL	2	C	3790	32	121,280	AC	8/20/2022	57
SUSANA	3085	SUSANA ST - SUSANA	Castro St	w/s of Pine ST	1	R	1300	26	33,800	AC	10/17/2022	57
TAHOE	2100	TAHOE CIR - TAHOE	TAHOE DR	SONORA CT	2	R	1550	34	52,700	AC	9/6/2022	57
F	585	F ST - F	220' W/O GENEVA	ALHAMBRA	1	R	960	26	24,960	AC	8/31/2022	56
ARLING	281	ARLINGTON WAY - ARLING	TALBERT	GREEN	1	R	250	23	5,750	AC	10/19/2022	55
CALLEV	1310	CALLE VERDE - CALLEV	CORTE TERCERA	END	2	R	1200	26	33,734	AC	8/24/2022	55
CONDOR	1250	CONDOR DR - CONDOR	HORIZON	EAGLE NEST	2	R	790	30	23,700	AC	9/14/2022	55
ESTUDI	2770	ESTUDILLO ST - ESTUDI	MARINA VISTA	END	2	C	240	34	8,160	AC	10/19/2022	55
LASJUN	2826	LAS JUNTAS ST - LASJUN	GREEN	THOMPSON ST	2	R	265	31	8,215	AC	10/19/2022	55
MARTIN	5080	MARTINDALE DR - MARTIN	REDWOOD	320' W/O BENEDICT	2	R	1000	35	35,000	AC	8/31/2022	55

Functional Class (FC): Arterial (A), Collector (C), Residential/Local (R)
Surface Type (ST): Asphalt Concrete (AC), Gravel (G),
Portland Cement Concrete (PCC)

City of Martinez
PTAP 2023 PMP Update
List by Descending PCI

NCE

Street ID	Section ID	Street Name	Begin Location	End Location	Lanes	FC	Length (ft)	Width (ft)	Area (sft)	Surface Type	PCI	PCI
PLUMAS	2080	PLUMAS CT - PLUMAS	TAHOE	END	2	R	204	34	8,854	AC	9/6/2022	55
ARNOLD	4195	ARNOLD DR (WB) - ARNOLD	1200' E/O OLD ORCHARD	OLD ORCHARD	2	A	1225	21	25,725	AC/AC	8/18/2022	54
C	2410	C ST - C	ALHAMBRA	EAST END	1	R	250	25	6,250	AC	10/11/2022	54
CENTER	5960	CENTER AVE - CENTER	1000' S/O MUIR	900' N/O ROLLING HILL	3	A	2995	62	185,690	AC	8/17/2022	54
GREGOR	3292	GREGORY AVE - GREGOR	Pine St	Boynton Ave	1	R	460	27	12,420	AC/AC	10/20/2022	54
HENRIE	2623	HENRIETTA ST - HENRIE	ALHAMBRA	CASTRO	2	R	223	55	12,265	AC	6/17/2020	54
HENSON	1180	HENSON CREEK CT - HENSON	LAS ANIMAS	END	2	R	160	34	7,566	AC	8/24/2022	54
HUNTRI	5160	HUNTRIDGE CT - HUNTRI	ELDERWOOD	END	2	R	255	33	10,410	AC	9/2/2022	54
RICHAR	130A	RICHARDSON ST - RICHAR	WARD	MAIN ST	1	R	212	25	5,300	AC	8/26/2022	54
VIRGIN	1130	VIRGINIA CIR - VIRGIN	VIRGINIA HILLS	END	2	R	176	34	7,902	AC	9/13/2022	54
ALHAMB	5690	ALHAMBRA AVE - ALHAMB	ALHAMBRA VALLEY	FRANKLIN CANYON RD	2	A	2300	40	92,000	AC/AC	10/28/2022	53
BENHAM	940	BENHAM DR - BENHAM	CHATSWOOD	720 W/O CHATSWORTH	2	R	720	37	26,640	AC	9/14/2022	53
CALAVE	2090	CALAVERAS CT - CALAVE	TAHOE	END	2	R	220	34	9,398	ST	9/6/2022	53
LASALL	3140	LA SALLE ST - LASALL	ARREBA	PACHECO	2	R	200	31	6,200	AC	6/17/2020	53
PINE	3880	PINE ST - PINE	GREGORY AVE	JONES ST	2	C	1580	27	42,660	AC	8/20/2022	53
ULFINI	3482	ULFINIAN WAY - ULFINI	Bartolini Dr	Harbor View Dr	1	R	814	29	23,606	AC	10/14/2022	53
CHATTS	1000	CHATTSWOOD DR - CHATTS	BENHAM	JENAY	2	R	800	27	21,600	AC	9/14/2022	52
MUIRST	4215	MUIR STATION RD - MUIRST	1100' W/O CENTER AVE	CENTER AVE	2	C	1100	38	41,800	AC	8/17/2022	52

Functional Class (FC): Arterial (A), Collector (C), Residential/Local (R)
Surface Type (ST): Asphalt Concrete (AC), Gravel (G),
Portland Cement Concrete (PCC)

**City of Martinez
PTAP 2023 PMP Update
List by Descending PCI**

NCE

Street ID	Section ID	Street Name	Begin Location	End Location	Lanes	FC	Length (ft)	Width (ft)	Area (sft)	Surface Type	PCI	PCI
PALM	3718	PALM AVE - PALM	1400' S/O MONTEREY	MONTEREY (C.L.)	2	C	1440	26	37,440	AC	8/25/2022	52
CENTER	5980	CENTER AVE - CENTER	900' N/O ROLLING HILL	MORELLO	3	A	2150	62	133,300	AC	8/17/2022	51
CORTES	1340	CORTE SEQUNDA - CORTES	TAVAN	END	2	R	446	25	13,786	AC	8/24/2022	51
JEANNE	4420	JEANNE CIR - JEANNE	MORELLO	MORELLO	2	R	1985	34	67,490	AC	8/21/2022	51
MUIR	4220	MUIR RD - MUIR	CENTER AVE	ARANA DR	3	C	1970	52	102,440	AC	8/17/2022	51
RADCLI	5140	RADCLIFFE CT - RADCLI	ELDERWOOD	END	2	R	640	33	21,120	AC	9/2/2022	51
CENTER	6040	CENTER AVE (EB) - CENTER	HIDDEN LAKES	400 FT E/O HIDDEN LAKES	1	A	400	33	13,200	AC	8/17/2022	50
HOWE	3892	HOWE RD - HOWE	VISTA	600' N/O PARKWAY	3	A	2400	48	115,200	AC	8/17/2022	50
MORELL	5850	MORELLO AVE - MORELL	MUIR	VINE HILL	3	A	3200	61	195,200	AC	10/5/2022	50
MORELP	02	MORELLO PARK DR - MORELP	MORELLO AVE	END	2	R	620	12	7,440	AC	10/12/2022	50
OLDORC	03	OLD ORCHARD RD - OLDORC	1075 FT N/O ARNOLD DR	ARNOLD DR	2	C	1075	25	26,875	AC	8/18/2022	50
OLDORC	04	OLD ORCHARD RD - OLDORC	1075 FT N/O ARNOLD DR	HOWE RD	2	C	1075	17	18,275	AC	8/18/2022	50
SILVER	5130	SILVERWOOD DR - SILVER	ELDERWOOD	CENTER	1	R	700	29	20,300	AC	9/14/2022	50
TRESPA	1300	TRES PALMAS - TRESPA	CORTE TERCERA	END	2	R	320	20	6,400	AC	8/24/2022	50
ULFINI	3488	ULFINIAN WAY - ULFINI	Harbor View Dr	Pine St	1	R	1235	29	35,535	AC	10/19/2022	50
ALHAMB	5684	ALHAMBRA AVE - ALHAMB	Alhambra Valley	300FT S/O FOREST	2	A	3323	60	199,380	AC/AC	10/28/2022	49
B	490	B ST - B	ALHAMBRA	WEST END	2	R	300	33	9,900	AC	10/18/2022	49
BENEDI	5110	BENEDICT CT - BENEDI	MARTINDALE	END	2	R	468	33	17,439	AC	8/31/2022	49

Functional Class (FC): Arterial (A), Collector (C), Residential/Local (R)
 Surface Type (ST): Asphalt Concrete (AC), Gravel (G),
 Portland Cement Concrete (PCC)

**City of Martinez
PTAP 2023 PMP Update
List by Descending PCI**

NCE

Street ID	Section ID	Street Name	Begin Location	End Location	Lanes	FC	Length (ft)	Width (ft)	Area (sft)	Surface Type	PCI	PCI
ARLING	285	ARLINGTON WAY - ARLING	TALBERT	980 FT S/O TALBART	1	R	980	21	20,580	AC	10/19/2022	48
BERREL	42	BERRELLESA ST - BERREL	MARINA VISTA	BERTOLA	2	A	4580	37	169,460	AC/AC	8/20/2022	48
HOWE	3894	HOWE RD - HOWE	600' N/O PARKWAY	1735' S/O PACHECO	3	A	2100	61	128,100	AC	8/17/2022	47
MELLUS	2840	MELLUS ST - MELLUS	LAS JUNTAS	COURT	1	R	250	28	7,000	AC/AC	10/18/2022	47
SERRAN	680	SERRANO ST - SERRAN	ST. MARYS ST	H ST	1	R	640	26	16,640	AC	9/22/2022	47
ALHAMB	104	ALHAMBRA AVE - ALHAMB	C ST	BERTOLA ST	4	A	800	61	48,800	AC/AC	10/28/2022	46
CENTER	6020	CENTER AVE - CENTER	REDWOOD	GLACIER	2	A	730	62	45,260	AC	8/17/2022	46
COSTAN	02	COSTANZA DR - COSTAN	660' S/O VINE HILL	MACALVEY	2	R	1350	29	39,150	AC	8/30/2022	45
ALLEN	465	ALLEN ST - ALLEN	RICHARDSON	END	1	R	350	30	10,500	AC	10/21/2022	44
ARNOLD	4183	ARNOLD DR - ARNOLD	GLACIER	MORELLO	2	A	4500	37	166,500	AC	8/18/2022	44
CENTER	6045	CENTER AVE (EB) - CENTER	400 FT E/O HIDDEN LAKES	CITY LIMITS	2	R	650	31	20,150	AC	8/17/2022	44
CENTER	6050	CENTER AVE (WB) - CENTER	CITY LIMITS	HIDDEN LAKES	2	R	1050	31	32,550	AC	8/17/2022	44
LINDEN	2180	LINDEN LN - LINDEN	ALHAMBRA	END	2	R	616	30	19,263	AC	10/6/2022	44
MELLUS	2843	MELLUS ST - MELLUS	COURT	N. END	1	R	123	20	2,460	AC	10/18/2022	44
PINEPA	3574	PINE PARK CT - PINEPA	HOLLY VIEW	END	2	R	269	25	9,553	AC	10/13/2022	44
ALHAMB	105	ALHAMBRA AVE - ALHAMB	WALNUT AVE	K ST	4	A	1600	61	97,600	AC/AC	10/28/2022	43
ALHAMB	2175	ALHAMBRA WAY - ALHAMB	195' N/O RT4	350' E/O ALHAMBRA AVE	2	C	2650	18	47,700	PCC	8/17/2022	43
FRANKL	785	FRANKLIN CANYON RD - FRANKL	1500' W/O ALHAMBRA	DUTRA	2	A	3600	28	100,800	AC	8/21/2022	43

Functional Class (FC): Arterial (A), Collector (C), Residential/Local (R)
Surface Type (ST): Asphalt Concrete (AC), Gravel (G),
Portland Cement Concrete (PCC)

**City of Martinez
PTAP 2023 PMP Update
List by Descending PCI**

NCE

Street ID	Section ID	Street Name	Begin Location	End Location	Lanes	FC	Length (ft)	Width (ft)	Area (sft)	Surface Type	PCI	PCI
KENTFI	5100	KENTFIELD CT - KENTFI	MARTINDALE	END	2	R	483	33	15,939	AC	8/31/2022	43
ARANA	4270	ARANA DR - ARANA	MUIR	END	2	R	1123	34	40,100	AC	10/31/2022	42
ARREBA	400	ARREBA ST - ARREBA	BERRELLESA	RICHARDSON	1	R	225	30	6,750	AC	10/19/2022	42
FRANKL	780	FRANKLIN CANYON RD - FRANKL	ALHAMBRA	1500' W/O ALHAMBRA	2	A	1500	41	61,500	AC	8/21/2022	42
HAVEN	2870	HAVEN ST - HAVEN	PINE	COURT	1	R	200	28	5,600	AC	10/18/2022	42
PACHEC	3880	PACHECO BLVD - PACHEC	ARNOLD (CITY LIMIT)	SUNRISE (CITY LIMIT)	2	A	1950	34	66,300	AC	10/14/2022	42
S.HARB	01	S. HARBOR VIEW DR - S.HARB	HARBOR VIEW DR	END	2	R	223	28	6,244	AC	10/14/2022	42
ARLING	282	ARLINGTON WAY - ARLING	GREEN ST	MAIN ST	1	R	490	23	11,270	AC	10/19/2022	41
ARNOLD	4215	ARNOLD DR (EB) - ARNOLD	OLD ORCHARD	1200 FT E/O OLD ORCHARD	2	A	1225	17	20,825	AC/AC	8/18/2022	41
COSTAN	01	COSTANZA DR - COSTAN	VINE HILL	660' S/O VINE HILL	2	R	660	19	12,540	AC	8/30/2022	41
FLINTW	5240	FLINTWOOD CT - FLINTW	VINE HILL	END	2	R	419	33	16,031	ST	8/31/2022	41
GRANDV	3020	GRANDVIEW AVE - GRANDV	WARD	HIGHLAND	1	R	245	23	5,635	AC	10/20/2022	41
HULL	5570	HULL LN - HULL	MUIR	END	2	R	852	34	28,968	AC	10/12/2022	41
MARTIN	5090	MARTINDALE DR - MARTIN	400' W/O BENEDICT	ENDRISS	2	R	700	35	24,500	AC	8/31/2022	41
VIRGIN	1120	VIRGINIA WAY - VIRGIN	SHENANDOAH	VIRGINIA HILLS	2	R	230	34	7,820	AC	9/14/2022	40
RICHAR	442	RICHARDSON ST - RICHAR	ROBINSON	BROWN	1	R	261	25	6,525	AC/AC	10/19/2022	39
GREEN	225	GREEN ST - GREEN	TALBART	75 FT E/O W. GREEN	1	R	970	24	23,280	AC	10/18/2022	38
HARBOR	3370	HARBOR VIEW DR - HARBOR	PINE	BUSH	1	R	820	28	22,960	AC	10/14/2022	38

Functional Class (FC): Arterial (A), Collector (C), Residential/Local (R)
Surface Type (ST): Asphalt Concrete (AC), Gravel (G),
Portland Cement Concrete (PCC)

City of Martinez
PTAP 2023 PMP Update
List by Descending PCI

NCE

Street ID	Section ID	Street Name	Begin Location	End Location	Lanes	FC	Length (ft)	Width (ft)	Area (sft)	Surface Type	PCI	PCI
TAHOE	2110	TAHOE DR - TAHOE	SONORA CT	ALHAMBRA WAY	2	R	695	37	25,715	AC	9/6/2022	38
SUNRIS	01	SUNRISE DR - SUNRIS	ARNOLD	PACHECO	2	R	2060	41	84,460	AC/AC	10/5/2022	37
MELLUS	2637	MELLUS ST - MELLUS	ESTUDILLO	FERRY	1	R	220	27	5,940	AC/AC	10/18/2022	36
TALBER	80	TALBART ST - TALBER	FOSTER	CARQUINEZ SCENIC DR	1	R	200	16	3,200	AC/AC	10/19/2022	36
C	505	C ST - C	GENEVA	END	1	R	200	28	5,600	AC	10/11/2022	35
CORTEP	1350	CORTE POQUITA - CORTEP	TAVAN	END	2	R	193	25	4,825	AC	8/24/2022	35
GRANDV	3025	GRANDVIEW AVE - GRANDV	HIGHLAND	MELLUS	1	R	590	15	8,850	AC	10/20/2022	35
HOWE	3896	HOWE RD - HOWE	1735' S/O PACHECO	PACHECO (CITY LIMIT)	3	A	1735	50	86,750	AC	8/17/2022	35
NCOURT	2750	NORTH COURT ST - NCOURT	JOE DIMAGGIO	END (FERRY POINT)	2	C	2200	24	52,800	AC	10/19/2022	35
TAVANE	1280	TAVAN ESTATES DR - TAVANE	RELIEZ VALLEY	END	2	R	2325	29	69,941	AC	8/24/2022	35
ARREBA	3130	ARREBA ST - ARREBA	PACHECO	PINE	1	R	625	28	17,500	AC	10/19/2022	34
GLENDO	640	GLENDORA DR - GLENDO	SERRANO	END	1	R	130	24	3,120	AC	10/4/2022	34
BOYNTO	3350	BOYNTON AVE - BOYNTO	BUSH	GREGORY AVE	1	R	990	27	26,730	AC	10/11/2022	33
CHATTS	1005	CHATTSWOOD DR - CHATTS	JENAY	ROANOKE	2	R	670	33	22,110	AC	9/14/2022	33
C	500	C ST - C	ALHAMBRA	GENEVA	1	R	750	28	21,000	AC	10/11/2022	32
SHENAN	1090	SHENANDOAH DR - SHENAN	BLUE RIDGE	WAVERLY	2	R	1500	34	51,000	AC	9/13/2022	32
LASJUN	2828	LAS JUNTAS ST - LASJUN	THOMPSON ST	MELLUS	2	R	215	31	6,665	AC/AC	10/19/2022	31
CORTET	1320	CORTE TERCERA - CORTET	CALLE VERDE	END	2	R	227	25	8,286	AC	8/24/2022	30

Functional Class (FC): Arterial (A), Collector (C), Residential/Local (R)
Surface Type (ST): Asphalt Concrete (AC), Gravel (G),
Portland Cement Concrete (PCC)

**City of Martinez
PTAP 2023 PMP Update
List by Descending PCI**

NCE

Street ID	Section ID	Street Name	Begin Location	End Location	Lanes	FC	Length (ft)	Width (ft)	Area (sft)	Surface Type	PCI	PCI
MARTIM	01	MARTI MARIE DR - MARTIM	MIDHILL	END	2	R	1000	33	33,000	AC	9/7/2022	29
VETERA	4310	VETERANS DR - VETERA	MUIR	CENTER	2	R	600	34	20,400	AC	8/17/2022	29
ALHAMB	2130	ALHAMBRA WAY - ALHAMB	MUIR STATION RD	195' N/O RT. 4	2	C	695	37	25,715	AC	8/17/2022	27
HARBOR	3520	HARBOR VIEW DR - HARBOR	PINE	600' W/O ULFINIAN	1	R	600	25	15,000	AC/AC	10/14/2022	27
JONES	2865	JONES ST - JONES	COURT	PINE	1	R	200	27	5,400	AC	10/18/2022	27
BUENAV	3730	BUENA VIDA CT - BUENAV	HOWE	END	2	R	386	35	15,351	AC	8/17/2022	26
FOREST	4500	FOREST LAKE PL - FOREST	CHILPANCINGO	CHILPANCINGO	1	R	90	15	1,350	AC	10/4/2022	26
WALNUT	3450	WALNUT ST - WALNUT	MONTEREY AVE	W SHELL AVE	1	R	190	23	4,370	AC	10/20/2022	25
THISTL	1620	THISTLE WAY - THISTL	WILCROFT	THISTLE	2	R	385	19	7,315	AC	9/16/2022	24
WANO	2420	WANO ST - WANO	ALHAMBRA	END	1	R	230	25	5,750	AC	10/18/2022	23
SOTO	3510	SOTO CT - SOTO	END PAST NICOLETTE	END PAST BERRELLESA	2	R	380	35	13,478	AC	10/20/2022	21
MELLUS	2635	MELLUS ST - MELLUS	CASTRO	ESTUDILLO	1	R	200	27	5,400	AC/AC	10/18/2022	19
POTOMA	1110	POTOMAC WAY - POTOMA	BLUE RIDGE	SHENANDOAH	2	R	440	34	14,960	AC	9/14/2022	19
DINEEN	2960	DINEEN ST - DINEEN	MILLER	WEST END	1	R	265	19	5,035	AC	10/20/2022	18
MILLER	2980	MILLER AVE - MILLER	DINEEN	MARINA VISTA	1	R	500	25	12,500	AC	10/20/2022	17
WALNUT	2170	WALNUT AVE - WALNUT	ALHAMBRA AVE	END	2	R	455	33	15,015	AC	10/4/2022	17
WILDCR	1610	WILDCROFT DR - WILDCR	ALHAMBRA	END	2	R	1525	25	38,125	AC	9/23/2022	17
WARREN	3170	WARREN ST - WARREN	225 FT W OF PROSPECT	END	2	R	360	17	6,120	AC	8/30/2022	16

Functional Class (FC): Arterial (A), Collector (C), Residential/Local (R)
 Surface Type (ST): Asphalt Concrete (AC), Gravel (G),
 Portland Cement Concrete (PCC)

**City of Martinez
PTAP 2023 PMP Update
List by Descending PCI**

NCE

Street ID	Section ID	Street Name	Begin Location	End Location	Lanes	FC	Length (ft)	Width (ft)	Area (sft)	Surface Type	PCI	PCI
HAVEN	2875	HAVEN ST - HAVEN	COURT	END	1	R	100	28	2,800	AC	10/18/2022	14
ARREBA	2560	ARREBA ST - ARREBA	BERRELLESA	ALHAMBRA	1	R	225	29	6,525	AC	10/19/2022	12
DOUGLA	3925	DOUGLAS DR - DOUGLA	1000 FT W/O PINE ST	1475 FT W/O PINE ST	2	R	475	26	12,350	AC/AC	9/14/2022	12
DUNCAN	430	DUNCAN DR - DUNCAN	ARREBA	END	1	R	560	22	12,320	AC	10/18/2022	12
FRONT	2940	FRONT ST - FRONT	MILLER	END	1	R	240	19	4,560	AC	9/2/2022	12
SOTO	2505	SOTO ST - SOTO	ESTUDILLO	END	1	R	200	31	6,200	AC/AC	10/20/2022	12
SUSANA	2610	SUSANA ST - SUSANA	BERRELLESA	ALHAMBRA	2	R	200	38	7,600	AC	10/17/2022	12
WARD	2930	WARD ST - WARD	LAFAYETTE	END	1	R	65	24	1,560	AC	10/20/2022	12
ARREBA	3145	ARREBA ST - ARREBA	210 FT W OF HILLMAR	END	2	R	215	18	3,870	AC	10/19/2022	11
SOTO	2500	SOTO ST - SOTO	ALHAMBRA	ESTUDILLO	1	R	485	25	12,125	AC	10/20/2022	11
WARREN	375	WARREN ST - WARREN	PROSPECT	225 FT W OF PROSPECT	1	R	225	22	4,950	AC	8/30/2022	11
ALLEN	2515	ALLEN ST - ALLEN	ALHAMBRA	FERRY	1	R	710	25	17,750	AC	10/21/2022	10
DINEEN	2970	DINEEN ST - DINEEN	MILLER	EAST END	1	R	235	19	4,465	AC	10/20/2022	10
GRANIT	4330	GRANITE CT - GRANIT	CENTER	END	2	R	158	27	4,266	AC	9/28/2022	10
S.CAST	2140	SOUTH CASTRO ST - S.CAST	JANET	NORTH END	2	R	700	29	20,300	AC	10/4/2022	10
SOTO	2495	SOTO ST - SOTO	BERRELLESA	END	1	R	200	28	5,600	AC	10/20/2022	10
SOTO	2497	SOTO ST - SOTO	BERRELLESA	ALHAMBRA	1	R	220	29	6,380	AC	10/20/2022	10
VETERA	4300	VETERANS CT - VETERA	CENTER	END	2	R	597	34	20,298	AC	10/12/2022	8

Functional Class (FC): Arterial (A), Collector (C), Residential/Local (R)
 Surface Type (ST): Asphalt Concrete (AC), Gravel (G),
 Portland Cement Concrete (PCC)

**City of Martinez
PTAP 2023 PMP Update
List by Descending PCI**

NCE

Street ID	Section ID	Street Name	Begin Location	End Location	Lanes	FC	Length (ft)	Width (ft)	Area (sft)	Surface Type	PCI	PCI
MAYWOO	4020	MAYWOOD LN - MAYWOO	FIG TREE	END	2	R	200	30	6,000	AC	10/11/2022	6
SENTIN	3750	SENTINEL DR - SENTIN	PINE	END	1	R	880	25	22,000	AC	10/6/2022	6
JANET	2150	JANET LN - JANET	SOUTH CASTRO	END	2	R	393	29	11,397	AC	10/4/2022	4
WAWONA	3780	WAWONA CIR - WAWONA	SENTINEL E. END	390 FT E. END SENTINEL	2	R	390	31	12,090	AC	10/6/2022	4
ARCH	2470	ARCH ST - ARCH	ALHAMBRA	END	1	R	450	25	11,250	AC	10/18/2022	3
WAWONA	3785	WAWONA CIR - WAWONA	390 FT E/O E. END SENTINAL	W. END SENTINAL	2	R	310	21	6,510	AC	10/6/2022	3
ORLEAN	4290	ORLEANS DR - ORLEAN	ARANA	MUIR	2	R	210	33	6,930	AC	10/12/2022	2
A	2495	A ST - A	CASTRO	END	1	NCR	175	26	4,550	GRAVEL	1/1/1980	0
DONEGA	1510	DONEGAL PL - DONEGA	DONEGAL	END	2	R	300	20	6,000	AC	9/13/2022	0

Functional Class (FC): Arterial (A), Collector (C), Residential/Local (R)
Surface Type (ST): Asphalt Concrete (AC), Gravel (G),
Portland Cement Concrete (PCC)

This Page Intentionally Left Blank

Appendix B

MAINTENANCE AND REHABILITATION DECISION TREE

Maintenance and Rehabilitation (M&R) Decision Tree

This report presents the current maintenance and rehabilitation decision tree that exists in the database. The decision tree forms the basis for all of the budgetary computations included in this report. ***Changes to the decision tree will make the results in the budget reports invalid.*** All pavement treatment unit costs relevant to the road types in the database were updated.

The decision tree lists the treatments and costs selected for preventive maintenance and rehabilitation activities. Each line represents a specific combination of functional classification and surface type.

The preventive maintenance portion of the report is identified as Condition Category I – Very Good. All preventive maintenance treatment listings are assigned only to sections in Condition Category I where the $PCI \geq 70$. Sections with PCI values less than 70 are assigned to treatments listed in Categories II through V.

In the preventive maintenance category ($PCI \geq 70$), a time sequence is used to identify the appropriate treatment and cost. Each preventive maintenance treatment description consists of three parts: 1) a CRACK treatment, 2) a SURFACE treatment, and 3) a RESTORATION treatment. These three parts allow the user to specify one of three different preventive maintenance treatments depending on the prior maintenance history of the section.

1. The CRACK treatment part can be used to specify the most frequent type of preventive maintenance activity planned (typically crack seals).
2. The SURFACE treatment part can be used to specify more extensive and less frequent preventive maintenance activities, such as chip seals or slurry seals. For example, a crack seal can be specified on a 3-year cycle with a slurry seal specified after 5 years.
3. The RESTORATION part can be used to specify a surface restoration treatment (such as an overlay) to be performed after a specified number of surface treatments. For example, after a certain number of successive slurry seals, an overlay can be specified instead of another slurry seal.

Rehabilitation treatments are assigned to sections in Condition Categories II through V (PCI less than 70). Each line is defined by a specific combination of functional classification, surface type, and condition category.



COLUMN	DESCRIPTION
Functional Class	Functional Classification identifying the branch
Surface	Surface Type identifying the branch number.
Condition Category	Condition Category (I through V).
Treatment Type	First Row (Crack Treatment) indicates localized treatment (e.g., crack sealing). Second Row (Surface Treatment) indicates surface treatment (e.g., slurry sealing). Third Row (Restoration Treatment) indicates surface restoration (e.g., overlay).
Treatment	Name of treatments from the "Treatment Descriptions" report.
Yrs. Between Crack Seals	First Row - number of years between successive treatment applications specified in the first row (i.e., CRACK treatment).
Yrs. Between Surface Seals	Second Row - number of years between successive treatment applications specified in the second row (i.e., SURFACE treatment).
Number of Sequential Seals	Number of times that the treatment application in the second row (i.e., SURFACE treatment) will be performed prior to performing the treatment application in the third row.

Note that the treatments assigned to each section should not be blindly followed in preparing a road maintenance program. Engineering judgment and project level analysis should be applied to ensure that the treatment is appropriate and cost effective for the section.



Decision Tree

Printed: 11/28/2022



Functional Class	Surface	Condition Category	Treatment Type	Treatment	Cost/Sq Yd, except Seal Cracks in LF:	Yrs Between Crack Seals	Yrs Between Surface Seals	# of Surface Seals before Overlay	
Arterial	AC	I - Very Good	Crack Treatment	SEAL CRACKS	\$1.50	3			
			Surface Treatment	MICROSURFACING/SLURRY SEAL	\$6.25		7		
			Restoration Treatment	DO NOTHING	\$0.00			99	
			II - Good, Non-Load Related		MICROSURFACING/SLURRY SEAL w/3% DIGOUTS	\$11.75		7	
			III - Good, Load Related		2" MILL & RHMA OVERLAY w/5% DIGOUTS	\$54.75			
			IV - Poor		2.5" HMA OVER 4" CIR	\$86.00			
	V - Very Poor		4" HMA OVER 12" FDR	\$118.75					
	AC/AC	I - Very Good	Crack Treatment	SEAL CRACKS	\$1.50	3			
			Surface Treatment	MICROSURFACING/SLURRY SEAL	\$6.25		7		
			Restoration Treatment	DO NOTHING	\$0.00			99	
			II - Good, Non-Load Related		MICROSURFACING/SLURRY SEAL w/3% DIGOUTS	\$11.75		7	
			III - Good, Load Related		2" MILL & RHMA OVERLAY w/5% DIGOUTS	\$54.75			
			IV - Poor		2.5" HMA OVER 4" CIR	\$86.00			
	V - Very Poor		4" HMA OVER 12" FDR	\$118.75					
	AC/PCC	I - Very Good	Crack Treatment	SEAL CRACKS	\$1.50	3			
			Surface Treatment	SLURRY SEAL	\$3.14		7		
			Restoration Treatment	RHMA OVERLAY (2")	\$26.40			7	
			II - Good, Non-Load Related		RHMA OVERLAY (2")	\$28.70			
			III - Good, Load Related		RHMA OVERLAY (2")	\$37.70			
			IV - Poor		RHMA OVERLAY (3")	\$56.60			
	V - Very Poor		RECONSTRUCT SURFACE (AC)	\$96.20					

 Functional Class and Surface combination not used
 Selected Treatment is not a Surface Seal



Arterial	PCC	I - Very Good	Crack Treatment	SEAL CRACKS	\$1.50	3	
			Surface Treatment	DO NOTHING	\$0.00		15
			Restoration Treatment	DO NOTHING	\$0.00		99
		II - Good, Non-Load Related		DO NOTHING	\$0.00		
		III - Good, Load Related		DO NOTHING	\$0.00		
		IV - Poor		RHMA OVERLAY (3")	\$39.30		
		V - Very Poor		RECONSTRUCT SURFACE (AC)	\$66.30		
	ST	I - Very Good	Crack Treatment	SEAL CRACKS	\$1.50	3	
			Surface Treatment	SLURRY SEAL	\$3.14		7
			Restoration Treatment	RHMA OVERLAY (2")	\$26.40		7
		II - Good, Non-Load Related		RHMA OVERLAY (2")	\$28.70		
		III - Good, Load Related		RHMA OVERLAY (2")	\$37.70		
		IV - Poor		RHMA OVERLAY (3")	\$56.60		
		V - Very Poor		RECONSTRUCT SURFACE (AC)	\$96.20		

 Functional Class and Surface combination not used
 Selected Treatment is not a Surface Seal



Collector	AC	I - Very Good	Crack Treatment	SEAL CRACKS	\$1.50	3		
			Surface Treatment	MICROSURFACING/SLURRY SEAL	\$6.25		7	
			Restoration Treatment	DO NOTHING	\$0.00			99
		II - Good, Non-Load Related		MICROSURFACING/SLURRY SEAL w/3% DIGOUTS	\$11.75		7	
		III - Good, Load Related		RUBBER CAPE SEAL w/5% DIGOUTS	\$21.50		7	
		IV - Poor		2" MILL & RHMA OVERLAY w/5% DIGOUTS	\$58.25			
		V - Very Poor		3" HMA OVER 12" FDR	\$99.25			
	AC/AC	I - Very Good	Crack Treatment	SEAL CRACKS	\$1.50	3		
			Surface Treatment	MICROSURFACING/SLURRY SEAL	\$6.25		7	
			Restoration Treatment	DO NOTHING	\$0.00			99
		II - Good, Non-Load Related		MICROSURFACING/SLURRY SEAL w/3% DIGOUTS	\$11.75		7	
		III - Good, Load Related		RUBBER CAPE SEAL w/5% DIGOUTS	\$21.50		7	
		IV - Poor		2" MILL & RHMA OVERLAY w/5% DIGOUTS	\$58.25			
		V - Very Poor		3" HMA OVER 12" FDR	\$99.25			
	AC/PCC	I - Very Good	Crack Treatment	SEAL CRACKS	\$1.50	3		
			Surface Treatment	SLURRY SEAL	\$3.00		7	
			Restoration Treatment	AC OVERLAY (2")	\$20.50			7
		II - Good, Non-Load Related		RUBBERIZED CAPE SEAL	\$10.40		7	
		III - Good, Load Related		AC OVERLAY (2")	\$28.70			
		IV - Poor		AC OVERLAY (3")	\$43.10			
		V - Very Poor		RECONSTRUCT SURFACE (AC)	\$66.40			
	PCC	I - Very Good	Crack Treatment	SEAL CRACKS	\$1.50	4		
			Surface Treatment	DO NOTHING	\$0.00		15	
			Restoration Treatment	DO NOTHING	\$0.00			99
		II - Good, Non-Load Related		DO NOTHING	\$0.00			
		III - Good, Load Related		DO NOTHING	\$0.00			
		IV - Poor		SLAB REPAIR 15%	\$48.00			
		V - Very Poor		SLAB REPAIR 30%	\$83.00			

 Functional Class and Surface combination not used
 Selected Treatment is not a Surface Seal



Collector	ST	I - Very Good	Crack Treatment	SEAL CRACKS	\$1.50	3	
			Surface Treatment	SLURRY SEAL	\$3.00		7
			Restoration Treatment	AC OVERLAY (2")	\$20.50		7
		II - Good, Non-Load Related		RUBBERIZED CAPE SEAL	\$10.40		7
		III - Good, Load Related		AC OVERLAY (2")	\$28.70		
		IV - Poor		AC OVERLAY (3")	\$43.10		
		V - Very Poor		RECONSTRUCT SURFACE (AC)	\$66.40		

-  Functional Class and Surface combination not used
-  Selected Treatment is not a Surface Seal



Residential/Local	AC	I - Very Good	Crack Treatment	SEAL CRACKS	\$1.50	3		
			Surface Treatment	MICROSURFACING/SLURRY SEAL	\$6.00		7	
			Restoration Treatment	DO NOTHING	\$0.00			99
		II - Good, Non-Load Related		MICROSURFACING/SLURRY SEAL w/3% DIGOUTS	\$9.75		7	
		III - Good, Load Related		RUBBER CAPE SEAL w/5% DIGOUTS	\$18.25		7	
		IV - Poor		2" MILL & RHMA OVERLAY w/5% DIGOUTS	\$53.75			
		V - Very Poor		3" HMA OVER 10" FDR	\$90.25			
	AC/AC	I - Very Good	Crack Treatment	SEAL CRACKS	\$1.50	3		
Surface Treatment			MICROSURFACING/SLURRY SEAL	\$6.00		7		
Restoration Treatment			DO NOTHING	\$0.00			99	
		II - Good, Non-Load Related		MICROSURFACING/SLURRY SEAL w/3% DIGOUTS	\$9.75		7	
		III - Good, Load Related		RUBBER CAPE SEAL w/5% DIGOUTS	\$18.25		7	
		IV - Poor		2" MILL & RHMA OVERLAY w/5% DIGOUTS	\$53.75			
		V - Very Poor		3" HMA OVER 10" FDR	\$90.25			
	AC/PCC	I - Very Good	Crack Treatment	SEAL CRACKS	\$1.50	3		
Surface Treatment			MICROSURFACING/SLURRY SEAL	\$6.00		7		
Restoration Treatment			DO NOTHING	\$0.00			99	
		II - Good, Non-Load Related		MICROSURFACING/SLURRY SEAL w/3% DIGOUTS	\$9.75		7	
		III - Good, Load Related		RUBBER CAPE SEAL w/5% DIGOUTS	\$18.25		7	
		IV - Poor		2" MILL & RHMA OVERLAY w/5% DIGOUTS	\$53.75			
		V - Very Poor		3" HMA OVER 10" FDR	\$90.25			
	PCC	I - Very Good	Crack Treatment	SEAL CRACKS	\$1.50	4		
Surface Treatment			DO NOTHING	\$0.00		15		
Restoration Treatment			DO NOTHING	\$0.00			99	
		II - Good, Non-Load Related		DO NOTHING	\$0.00			
		III - Good, Load Related		DO NOTHING	\$0.00			
		IV - Poor		THICK AC OVERLAY(2.5 INCHES)	\$23.20			
		V - Very Poor		RECONSTRUCT SURFACE (AC)	\$44.70			

 Functional Class and Surface combination not used
 Selected Treatment is not a Surface Seal



Residential/Local	ST	I - Very Good	Crack Treatment	SEAL CRACKS	\$1.50	3	
			Surface Treatment	MICROSURFACING/SLURRY SEAL	\$6.00		7
			Restoration Treatment	DO NOTHING	\$0.00		99
		II - Good, Non-Load Related		MICROSURFACING/SLURRY SEAL w/3% DIGOUTS	\$9.75		7
		III - Good, Load Related		RUBBER CAPE SEAL w/5% DIGOUTS	\$18.25		7
		IV - Poor		2" MILL & RHMA OVERLAY w/5% DIGOUTS	\$53.75		
		V - Very Poor		3" HMA OVER 10" FDR	\$90.25		

-  Functional Class and Surface combination not used
-  Selected Treatment is not a Surface Seal

Other	AC	I - Very Good	Crack Treatment	SEAL CRACKS	\$1.50	3	
			Surface Treatment	SLURRY SEAL	\$3.00		7
			Restoration Treatment	DO NOTHING	\$0.00		1
		II - Good, Non-Load Related		BASE REPAIR & MICROSURFACING	\$8.00		
		III - Good, Load Related		BASE REPAIR & CAPE SEAL	\$11.50		
		IV - Poor		CAPE SEAL OR RHMA OVERLAY (2")	\$23.50		
		V - Very Poor		FDR	\$48.00		
	AC/AC	I - Very Good	Crack Treatment	SEAL CRACKS	\$1.50	3	
			Surface Treatment	SLURRY SEAL	\$3.00		7
			Restoration Treatment	Fiber Microsurfacing	\$6.00		1
		II - Good, Non-Load Related		Fiber Microsurfacing	\$6.00		
		III - Good, Load Related		Fiber Microsurfacing	\$7.20		
		IV - Poor		THICK AC OVERLAY (2")	\$33.80		
		V - Very Poor		RECONSTRUCT SURFACE (AC)	\$44.70		
	AC/PCC	I - Very Good	Crack Treatment	SEAL CRACKS	\$1.50	3	
			Surface Treatment	SLURRY SEAL	\$3.00		7
			Restoration Treatment	Fiber Microsurfacing	\$6.00		1
		II - Good, Non-Load Related		Fiber Microsurfacing	\$6.00		
		III - Good, Load Related		Fiber Microsurfacing	\$7.20		
		IV - Poor		THICK AC OVERLAY (2")	\$33.80		
		V - Very Poor		RECONSTRUCT SURFACE (AC)	\$44.70		
	PCC	I - Very Good	Crack Treatment	SEAL CRACKS	\$1.50	4	
			Surface Treatment	DO NOTHING	\$0.00		15
			Restoration Treatment	DO NOTHING	\$0.00		99
		II - Good, Non-Load Related		DO NOTHING	\$0.00		
		III - Good, Load Related		DO NOTHING	\$0.00		
		IV - Poor		THICK AC OVERLAY(2.5 INCHES)	\$23.20		
		V - Very Poor		RECONSTRUCT SURFACE (AC)	\$44.70		

 Functional Class and Surface combination not used
 Selected Treatment is not a Surface Seal

Other	ST	I - Very Good	Crack Treatment	SEAL CRACKS	\$1.50	3	
			Surface Treatment	SLURRY SEAL	\$3.00		7
			Restoration Treatment	Fiber Microsurfacing	\$6.00		1
		II - Good, Non-Load Related		Fiber Microsurfacing	\$6.00		
		III - Good, Load Related		Fiber Microsurfacing	\$7.20		
		IV - Poor		THICK AC OVERLAY (2")	\$33.80		
		V - Very Poor		RECONSTRUCT SURFACE (AC)	\$44.70		

-  Functional Class and Surface combination not used
-  Selected Treatment is not a Surface Seal

This Page Intentionally Left Blank

Appendix C

BUDGET NEEDS ANALYSIS RESULTS

Budget Needs Reports

The purpose of this section is to answer the question: *If the City had all the money in the world, what sections should be fixed and how much will it cost?* Based on the Maintenance & Rehabilitation (M&R) decision tree and the PCIs of the sections, the program will then select a maintenance or rehabilitation action and compute the total costs over a period of five years. The Budget Needs represents the "ideal world" funding levels, while the Budget Scenario reports in the next section represent the most "cost effective" prioritization possible for the actual funding levels.

A budget needs analysis has been performed. The summary results from the analysis are shown below. An interest rate of 3.5% and an inflation factor of 3.5% were used to project the costs for the next five years. This report shows the total five-year budget that would be required to meet the City's standards as exemplified in the M&R decision tree.

Budget Needs reports included in this appendix are listed below:

- Projected PCI/Cost Summary
- Preventive Maintenance Treatment/Cost Summary
- Rehabilitation Treatment/Cost Summary

Needs - Projected PCI/Cost Summary

This report summarizes and projects the network PCI over the five-year analysis period, both with and without treatments applied. It also reports the associated costs, which are based on the treatment unit costs presented in the M&R decision tree.

COLUMN	DESCRIPTION
Year	Year in the analysis period.
PCI Treated	Projected network average PCI with all needed treatments applied.
PCI Untreated	Projected network average PCI without any treatments applied.
PM Cost	Total preventive maintenance treatment cost.
Rehab Cost	Total rehabilitation treatment cost.
Cost	The budget required for each year in the analysis period to meet the City's standard as shown on the M&R decision tree.
Total Cost	Total budget required over a five-year period.

Needs - Projected PCI/Cost Summary

Interest: 3.50%

Inflation: 3.50%

Printed: 3/28/2023

Year	PCI Treated	PCI Untreated	PM Cost	Rehab Cost	Cost
2023	83	69	\$2,208,701	\$36,646,927	\$38,855,627
2024	80	67	\$754,098	\$2,037,946	\$2,792,044
2025	80	65	\$1,697,681	\$2,505,212	\$4,202,893
2026	80	62	\$443,323	\$6,120,543	\$6,563,866
2027	79	60	\$160,883	\$266,424	\$427,307
		% PM	PM Total Cost	Rehab Total Cost	Total Cost
		9.96%	\$5,264,686	\$47,577,051	\$52,841,737

Needs - Preventive Maintenance Treatment/Cost Summary

This report summarizes each preventive maintenance treatment type, quantity of pavement affected, and total costs over the analysis period. It also summarizes the total quantities and costs over the next five years.

COLUMN	DESCRIPTION
Treatment	Type of preventive maintenance treatments needed.
Year	Year in the analysis period (i.e., 2023, 2024, 2025, etc.).
Area Treated	Quantities in linear feet (Seal Cracks) or square yard (Slurry Seal).
Cost	Maintenance treatment cost.

Needs - Preventive Maintenance Treatment/Cost Summary

Interest: 3.50%

Inflation: 3.50%

Printed:
3/28/2023

Treatment	Year	Area Treated	Cost
MICROSURFACING/SLURRY SEAL	2023	361,959.33 sq. yd.	\$2,198,713
	2024	120,608.44 sq. yd.	\$752,096
	2025	261,897.89 sq. yd.	\$1,696,442
	2026	61,436.33 sq. yd.	\$414,438
	2027	20,826.67 sq. yd.	\$149,168
	Total		826,728.67
SEAL CRACKS	2023	6,658.25 sq. yd.	\$9,987
	2024	1,289.47 sq. yd.	\$2,002
	2025	771.13 sq. yd.	\$1,239
	2026	17,368.75 sq. yd.	\$28,886
	2027	6,805.99 sq. yd.	\$11,715
	Total		32,893.59
Total Quantity		859,622.26	\$5,264,686

Needs - Rehabilitation Treatment/Cost Summary

This report summarizes each rehabilitation treatment type, quantity of pavement affected, and total costs over the analysis period. It also summarizes the total quantities and costs over the next five years.

COLUMN	DESCRIPTION
Treatment	Type of rehabilitation treatments needed.
Year	Year in the analysis period (i.e., 2023, 2024, etc.).
Area Treated	Quantities in square yard.
Cost	Rehabilitation treatment cost.

Needs - Rehabilitation Treatment/Cost Summary

Interest: 3.50%

Inflation: 3.50%

Printed: 3/28/2023

Treatment	Year	Area Treated	Cost
2" MILL & RHMA OVERLAY w/5% DIGOUTS	2023	213,322.33 sq.yd.	\$11,683,417
	2024	11,478.22 sq.yd.	\$654,855
	2025	18,050.67 sq.yd.	\$1,051,165
	2026	15,479 sq.yd.	\$936,031
	2027	1,027.78 sq.yd.	\$64,572
	Total		259,358 sq.yd.
2.5" HMA OVER 4" CIR	2023	170,420 sq.yd.	\$14,656,120
	Total		170,420 sq.yd. \$14,656,120
3" HMA OVER 10" FDR	2023	42,168.33 sq.yd.	\$3,805,692
	Total		42,168.33 sq.yd. \$3,805,692
3" HMA OVER 12" FDR	2023	2,857.22 sq.yd.	\$283,579
	Total		2,857.22 sq.yd. \$283,579
MICROSURFACING/SLURRY SEAL w/3% DIGOUTS	2023	118,195 sq.yd.	\$1,237,584
	2024	5,308.78 sq.yd.	\$53,572
	2025	41,330.33 sq.yd.	\$470,121
	2026	64,995.33 sq.yd.	\$710,994
	2027	750 sq.yd.	\$8,391
	Total		230,579.44 sq.yd. \$2,480,663
RUBBER CAPE SEAL w/ DIGOUTS	2023	244,195.89 sq.yd.	\$4,726,134
	2024	69,242.11 sq.yd.	\$1,329,518
	2025	48,838.33 sq.yd.	\$983,926
	2026	214,924.78 sq.yd.	\$4,473,518
	2027	8,283.11 sq.yd.	\$193,461
	Total		585,484.22 sq.yd. \$11,706,557
SLAB REPAIR 15%	2023	5,300 sq.yd.	\$254,400
	Total		5,300 sq.yd. \$254,400
Total Cost			\$47,577,051

This Page Intentionally Left Blank

Appendix D

BUDGET SCENARIO RESULTS

**Scenario 1: Existing Budget with Workplan 2023
(\$30.1M/5 Years)**

Cost Summary Report
Network Condition Summary Report

Scenarios - Cost Summary

Interest: 3.50%

Inflation: 3.50%

Printed: 3/28/2023

Scenario: PTAP 23 - S1- Existing Funding with Workplan 2023

Year	PM	Budget	Rehabilitation	Preventative Maintenance	Surplus PM	Deferred	Stop Gap		
2023	\$457,487	\$6,054,472	II	\$0	Non-Project	\$0	\$32,634,642	Funded	\$0
			III	\$0				Unmet	\$134,588
			IV	\$0				Project	\$457,486
			V	\$0					
			Total Project	\$5,596,985					
2024	\$600,000	\$6,000,000	II	\$485,503	Non-Project	\$601,057	\$33,061,846	Funded	\$0
			III	\$2,018,884				Unmet	\$9,781
			IV	\$2,893,921				Project	\$0
			V	\$0					
			Total Project	\$5,398,308					
2025	\$600,000	\$6,000,000	II	\$392,614	Non-Project	\$604,086	\$34,059,206	Funded	\$0
			III	\$31,280				Unmet	\$10,565
			IV	\$4,971,372				Project	\$0
			V	\$0					
			Total Project	\$5,395,266					
2026	\$600,000	\$6,000,000	II	\$637,015	Non-Project	\$604,448	\$38,754,041	Funded	\$0
			III	\$6,745				Unmet	\$41,272
			IV	\$4,751,296				Project	\$0
			V	\$0					
			Total Project	\$5,395,055					
2027	\$600,000	\$6,000,000	II	\$308,561	Non-Project	\$600,398	\$39,754,607	Funded	\$0
			III	\$94,471				Unmet	\$7,385
			IV	\$4,995,564				Project	\$0
			V	\$0					
			Total Project	\$5,398,596					

Summary

Functional Class	Rehabilitation	Prev. Maint.	Funded Stop Gap	Unmet Stop Gap
Arterial	\$14,694,065	\$793,936	\$0	\$34,520
Collector	\$7,844,779	\$460,958	\$0	\$28,351
Residential/Local	\$4,645,366	\$1,612,580	\$0	\$140,720
Grand Total:	\$27,184,210	\$2,867,474	\$0	\$203,591

Scenarios - Network Condition Summary

Interest: 3.50% Inflation: 3.50% Printed: 3/28/2023

Scenario: PTAP 23 - S1- Existing Funding with Workplan 2023

Year	Budget	PM	Year	Budget	PM	Year	Budget	PM
2023	\$6,054,472	\$457,487	2025	\$6,000,000	\$600,000	2027	\$6,000,000	\$600,000
2024	\$6,000,000	\$600,000	2026	\$6,000,000	\$600,000			

Projected Network Average PCI by Year

Year	Never Treated	With Selected Treatment	Treated Centerline Miles	Treated Lane Miles
2023	69	71	6.67	15.49
2024	67	71	25.11	47.65
2025	65	71	15.30	31.82
2026	62	70	11.61	23.36
2027	60	71	20.39	39.77

Percent Network Area by Functional Class and Condition Category

Condition in base year 2023, prior to applying treatments.

Condition	Arterial	Collector	Res/Loc	Other	Total
I	8.0%	8.5%	33.7%	0.0%	50.2%
II / III	4.4%	6.6%	23.2%	0.0%	34.3%
IV	7.3%	1.6%	4.6%	0.0%	13.6%
V	0.0%	0.1%	1.8%	0.0%	1.9%
Total	19.7%	16.9%	63.4%	0.0%	100.0%

Condition in year 2023 after schedulable treatments applied.

Condition	Arterial	Collector	Res/Loc	Other	Total
I	10.8%	9.0%	34.4%	0.0%	54.2%
II / III	4.3%	6.3%	22.6%	0.0%	33.1%
IV	4.6%	1.5%	4.6%	0.0%	10.7%
V	0.0%	0.1%	1.8%	0.0%	1.9%
Total	19.7%	16.9%	63.4%	0.0%	100.0%

Condition in year 2027 after schedulable treatments applied.

Condition	Arterial	Collector	Res/Loc	Other	Total
I	15.4%	13.0%	33.1%	0.0%	61.4%
II / III	0.6%	3.6%	20.7%	0.0%	24.8%
IV	3.6%	0.0%	6.2%	0.0%	9.8%
V	0.1%	0.4%	3.4%	0.0%	3.9%
Total	19.7%	16.9%	63.4%	0.0%	100.0%

Scenario 2: Maintain PCI at 69 (\$25.6M/5 Years)

Cost Summary Report
Network Condition Summary Report

Scenarios - Cost Summary

Interest: 3.50%

Inflation: 3.50%

Printed: 3/28/2023

Scenario: PTAP 23 - S2 Maintain PCI at 69

Year	PM	Budget	Rehabilitation	Preventative Maintenance	Surplus PM	Deferred	Stop Gap	
2023	\$457,487	\$6,054,472	II	\$0	Non-Project	\$0	Funded	\$0
			III	\$0	Project		Unmet	\$137,606
			IV	\$0	Project	\$457,486		
			V	\$0				
			Total Project	\$5,596,985				
2024	\$0	\$0	II	\$0	Non-Project	\$0	Funded	\$0
			III	\$0	Project		Unmet	\$163,088
			IV	\$0	Project	\$0		
			V	\$0				
			Total Project	\$0				
2025	\$600,000	\$6,000,000	II	\$780,685	Non-Project	\$600,445	Funded	\$0
			III	\$2,099,264	Project		Unmet	\$168,135
			IV	\$2,519,483	Project	\$0		
			V	\$0				
			Total Project	\$5,399,431				
2026	\$650,000	\$6,500,000	II	\$683,234	Non-Project	\$653,553	Funded	\$0
			III	\$6,745	Project		Unmet	\$218,393
			IV	\$5,156,259	Project	\$0		
			V	\$0				
			Total Project	\$5,846,237				
2027	\$700,000	\$7,000,000	II	\$154,042	Non-Project	\$702,551	Funded	\$0
			III	\$89,221	Project		Unmet	\$229,886
			IV	\$6,053,152	Project	\$0		
			V	\$0				
			Total Project	\$6,296,416				

Summary

Functional Class	Rehabilitation	Prev. Maint.	Funded Stop Gap	Unmet Stop Gap
Arterial	\$12,252,301	\$809,096	\$0	\$167,978
Collector	\$7,489,557	\$404,657	\$0	\$109,374
Residential/Local	\$3,397,209	\$1,200,281	\$0	\$639,757
Grand Total:	\$23,139,067	\$2,414,034	\$0	\$917,108

Scenarios - Network Condition Summary

Interest: 3.50% Inflation: 3.50% Printed: 3/28/2023

Scenario: PTAP 23 - S2 Maintain PCI at 69

Year	Budget	PM	Year	Budget	PM	Year	Budget	PM
2023	\$6,054,472	\$457,487	2025	\$6,000,000	\$600,000	2027	\$7,000,000	\$700,000
2024	\$0	\$0	2026	\$6,500,000	\$650,000			

Projected Network Average PCI by Year

Year	Never Treated	With Selected Treatment	Treated Centerline Miles	Treated Lane Miles
2023	69	71	6.67	15.49
2024	67	69	0	0
2025	65	69	22.60	45.23
2026	62	69	12.88	26.82
2027	60	69	9.87	19.52

Percent Network Area by Functional Class and Condition Category

Condition in base year 2023, prior to applying treatments.

Condition	Arterial	Collector	Res/Loc	Other	Total
I	8.0%	8.5%	33.7%	0.0%	50.2%
II / III	4.4%	6.6%	23.2%	0.0%	34.3%
IV	7.3%	1.6%	4.6%	0.0%	13.6%
V	0.0%	0.1%	1.8%	0.0%	1.9%
Total	19.7%	16.9%	63.4%	0.0%	100.0%

Condition in year 2023 after schedulable treatments applied.

Condition	Arterial	Collector	Res/Loc	Other	Total
I	10.8%	9.0%	34.4%	0.0%	54.2%
II / III	4.3%	6.3%	22.6%	0.0%	33.1%
IV	4.6%	1.5%	4.6%	0.0%	10.7%
V	0.0%	0.1%	1.8%	0.0%	1.9%
Total	19.7%	16.9%	63.4%	0.0%	100.0%

Condition in year 2027 after schedulable treatments applied.

Condition	Arterial	Collector	Res/Loc	Other	Total
I	14.2%	12.4%	30.8%	0.0%	57.4%
II / III	0.6%	3.7%	22.2%	0.0%	26.5%
IV	4.8%	0.4%	7.0%	0.0%	12.2%
V	0.1%	0.4%	3.4%	0.0%	3.9%
Total	19.7%	16.9%	63.4%	0.0%	100.0%

Scenario 3: Increase PCI by 5 Points (\$41.1M/5 Years)

Cost Summary Report
Network Condition Summary Report

Scenarios - Cost Summary

Interest: 3.50%

Inflation: 3.50%

Printed: 3/28/2023

Scenario: PTAP 23 - S3 Increase PCI by 5 Points Gradually

Year	PM	Budget	Rehabilitation	Preventative Maintenance	Surplus PM	Deferred	Stop Gap			
2023	\$457,487	\$6,054,472	II	\$0	Non-Project	\$0	\$32,634,642	Funded	\$0	
			III	\$0				Unmet	\$134,588	
			IV	\$0				Project	\$457,486	
			V	\$0						
			Total Project	\$5,596,985						
2024	\$750,000	\$8,000,000	II	\$485,503	Non-Project	\$753,628	\$0	\$31,061,615	Funded	\$0
			III	\$2,007,601					Unmet	\$9,713
			IV	\$4,752,864					Project	\$0
			V	\$0						
			Total Project	\$7,245,968						
2025	\$300,000	\$9,000,000	II	\$392,614	Non-Project	\$302,738	\$0	\$28,988,699	Funded	\$0
			III	\$37,796					Unmet	\$10,490
			IV	\$8,266,472					Project	\$0
			V	\$0						
			Total Project	\$8,696,883						
2026	\$300,000	\$9,000,000	II	\$637,015	Non-Project	\$300,317	\$0	\$30,502,875	Funded	\$0
			III	\$18,224					Unmet	\$40,993
			IV	\$8,043,818					Project	\$0
			V	\$0						
			Total Project	\$8,699,057						
2027	\$290,000	\$9,000,000	II	\$316,169	Non-Project	\$291,154	\$0	\$28,288,476	Funded	\$0
			III	\$642,077					Unmet	\$8,120
			IV	\$7,749,390					Project	\$0
			V	\$0						
			Total Project	\$8,707,636						

Summary

Functional Class	Rehabilitation	Prev. Maint.	Funded Stop Gap	Unmet Stop Gap
Arterial	\$19,667,525	\$795,263	\$0	\$34,520
Collector	\$7,844,779	\$458,732	\$0	\$28,351
Residential/Local	\$11,434,223	\$851,327	\$0	\$141,033
Grand Total:	\$38,946,527	\$2,105,322	\$0	\$203,904

Scenarios - Network Condition Summary

Interest: 3.50% Inflation: 3.50% Printed: 3/28/2023

Scenario: PTAP 23 - S3 Increase PCI by 5 Points Gradually

Year	Budget	PM	Year	Budget	PM	Year	Budget	PM
2023	\$6,054,472	\$457,487	2025	\$9,000,000	\$300,000	2027	\$9,000,000	\$290,000
2024	\$8,000,000	\$750,000	2026	\$9,000,000	\$300,000			

Projected Network Average PCI by Year

Year	Never Treated	With Selected Treatment	Treated Centerline Miles	Treated Lane Miles
2023	69	71	6.67	15.49
2024	67	72	27.38	51.95
2025	65	72	13.35	30.02
2026	62	73	12.74	24.12
2027	60	74	23.44	45.90

Percent Network Area by Functional Class and Condition Category

Condition in base year 2023, prior to applying treatments.

Condition	Arterial	Collector	Res/Loc	Other	Total
I	8.0%	8.5%	33.7%	0.0%	50.2%
II / III	4.4%	6.6%	23.2%	0.0%	34.3%
IV	7.3%	1.6%	4.6%	0.0%	13.6%
V	0.0%	0.1%	1.8%	0.0%	1.9%
Total	19.7%	16.9%	63.4%	0.0%	100.0%

Condition in year 2023 after schedulable treatments applied.

Condition	Arterial	Collector	Res/Loc	Other	Total
I	10.8%	9.0%	34.4%	0.0%	54.2%
II / III	4.3%	6.3%	22.6%	0.0%	33.1%
IV	4.6%	1.5%	4.6%	0.0%	10.7%
V	0.0%	0.1%	1.8%	0.0%	1.9%
Total	19.7%	16.9%	63.4%	0.0%	100.0%

Condition in year 2027 after schedulable treatments applied.

Condition	Arterial	Collector	Res/Loc	Other	Total
I	17.7%	13.0%	38.5%	0.0%	69.2%
II / III	0.6%	3.6%	19.7%	0.0%	23.9%
IV	1.2%	0.0%	1.8%	0.0%	3.0%
V	0.1%	0.4%	3.4%	0.0%	3.9%
Total	19.7%	16.9%	63.4%	0.0%	100.0%

This Page Intentionally Left Blank

Appendix E

PAVEMENT CONDITION MAPS

Current Network Condition - 2022



Current PCI Condition

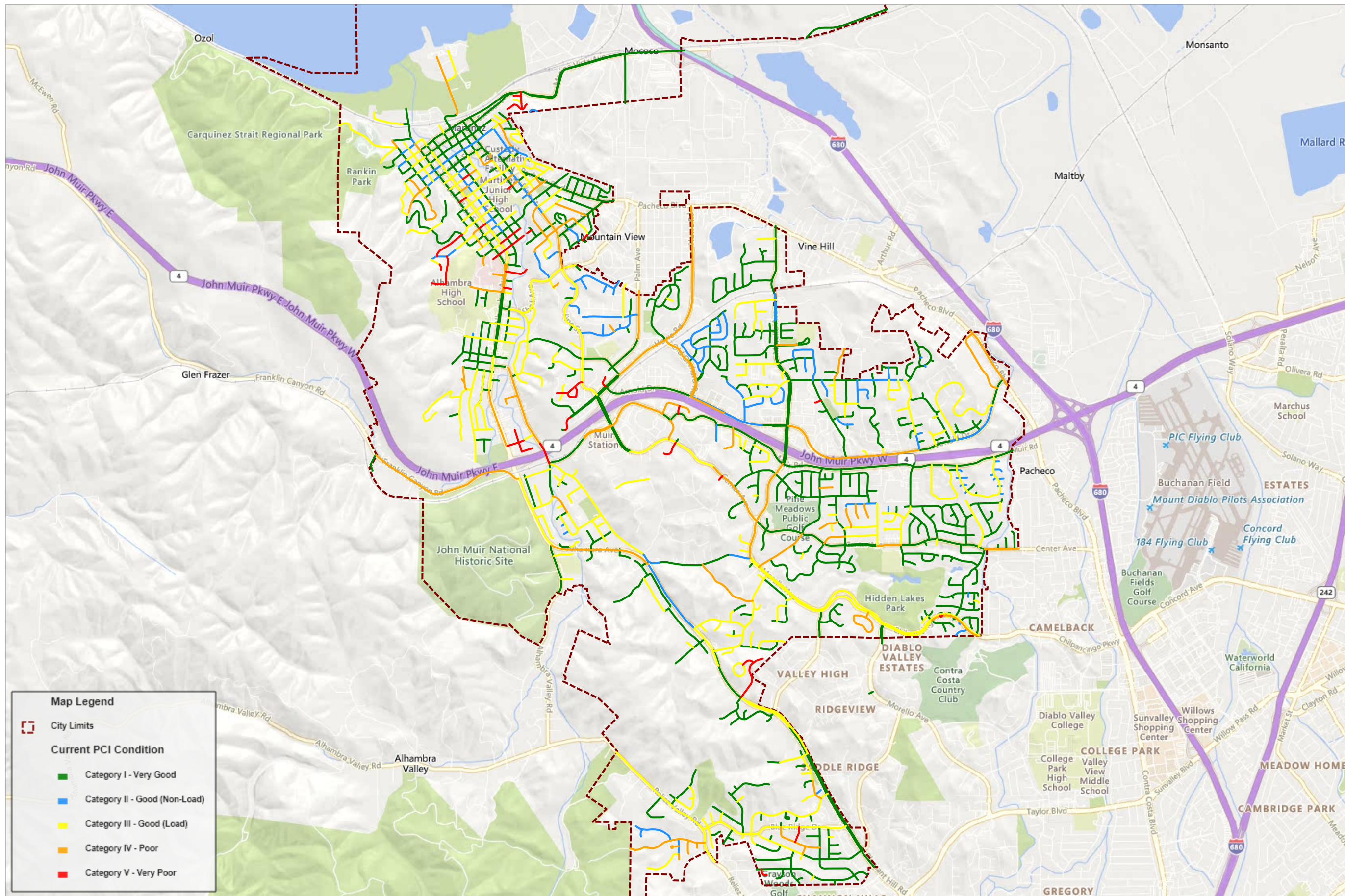
Printed: 3/30/2023

Feature Legend

- Category I - Very Good
- Category II - Good (Non-Load)
- Category III - Good (Load)
- Category IV - Poor
- Category V - Very Poor

Map Legend

- City Limits
- Current PCI Condition**
- Category I - Very Good
- Category II - Good (Non-Load)
- Category III - Good (Load)
- Category IV - Poor
- Category V - Very Poor



**Scenario 1: Existing Budget with Workplan 2023
(\$30.1M/5 years)**

Projected Street Network Condition - 2027



Scenario PCI Condition

PTAP 23 - S1- Existing Funding with Workplan 2023 - 2027 Project Period - Total Rehab for 2027: \$5,398,596 - Printed: 3/30/2023

Feature Legend

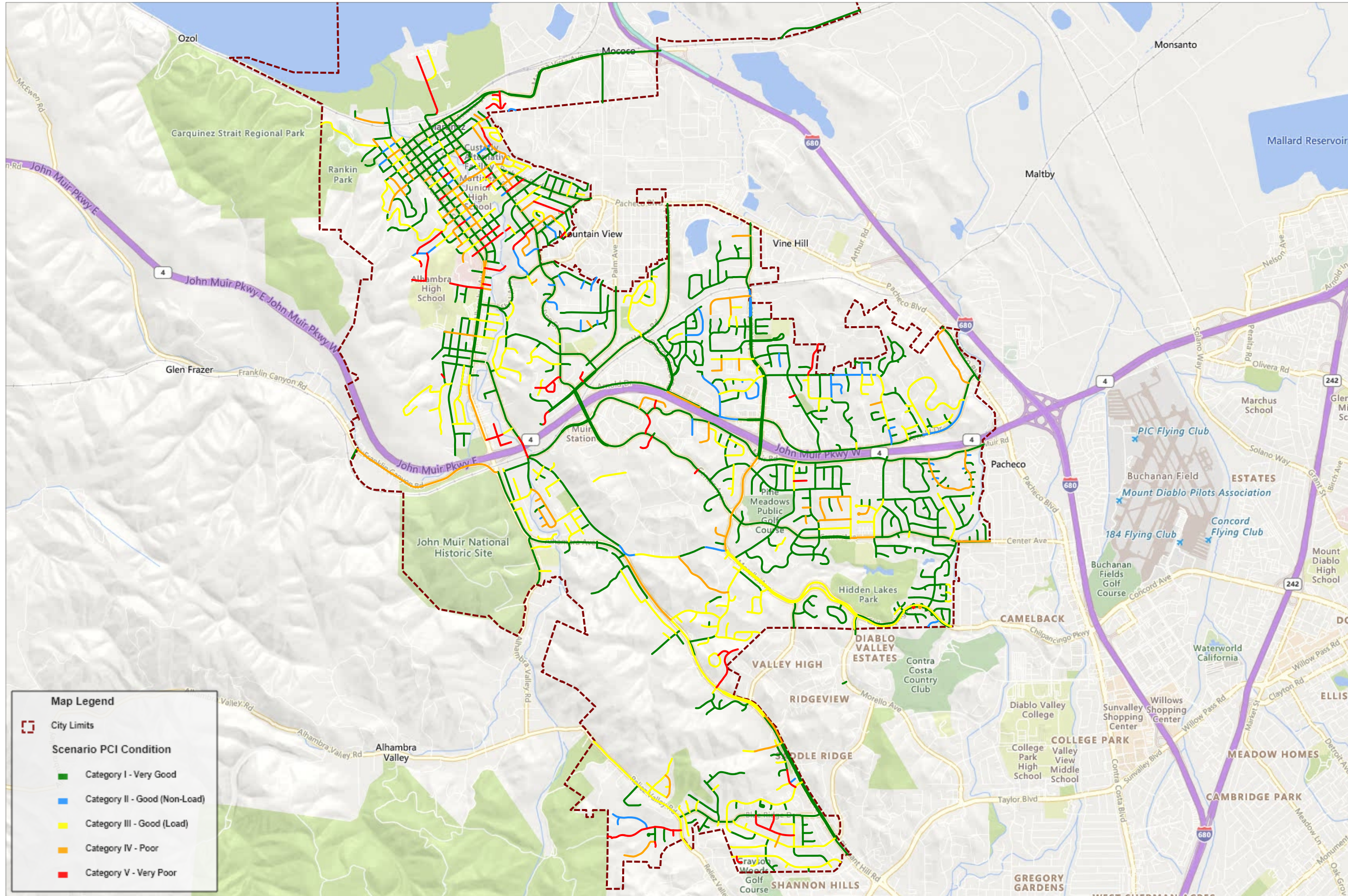
- Category I - Very Good
- Category II - Good (Non-Load)
- Category III - Good (Load)
- Category IV - Poor
- Category V - Very Poor

Map Legend

- City Limits

Scenario PCI Condition

- Category I - Very Good
- Category II - Good (Non-Load)
- Category III - Good (Load)
- Category IV - Poor
- Category V - Very Poor



Scenario 2: Maintain PCI at 69 (\$25.6M/5 Years)
Projected Street Network Condition – 2027



Scenario PCI Condition

PTAP 23 - S2 Maintain PCI at 69 - 2027 Project Period - Total Rehab for 2027: \$5,398,596 - Printed: 3/30/2023

Feature Legend

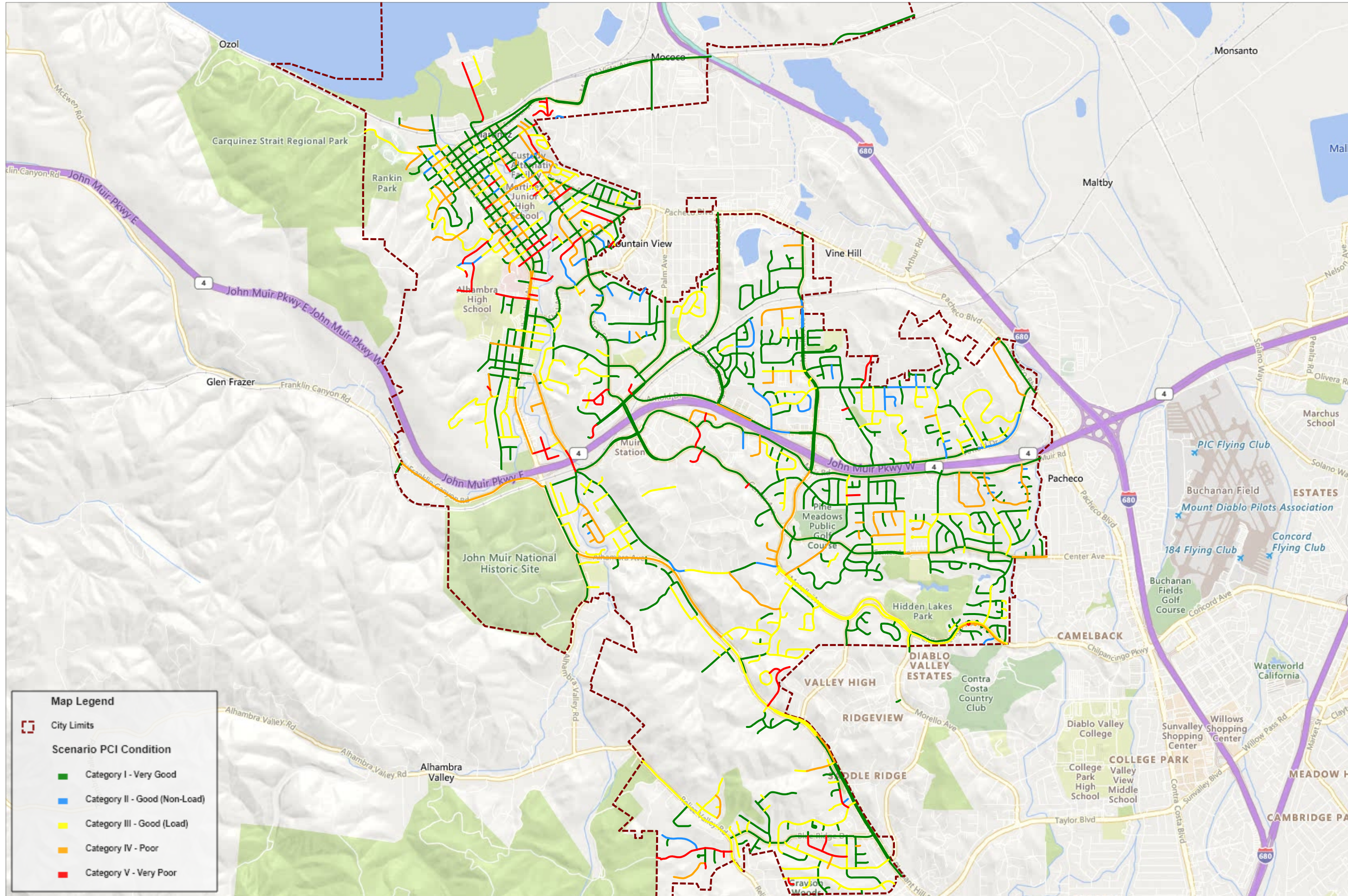
- Category I - Very Good
- Category II - Good (Non-Load)
- Category III - Good (Load)
- Category IV - Poor
- Category V - Very Poor

Map Legend

- City Limits

Scenario PCI Condition

- Category I - Very Good
- Category II - Good (Non-Load)
- Category III - Good (Load)
- Category IV - Poor
- Category V - Very Poor



Scenario 3: Increase PCI by 5 Points (\$41.1M/5 Years)
Projected Street Network Condition - 2027



Scenario PCI Condition

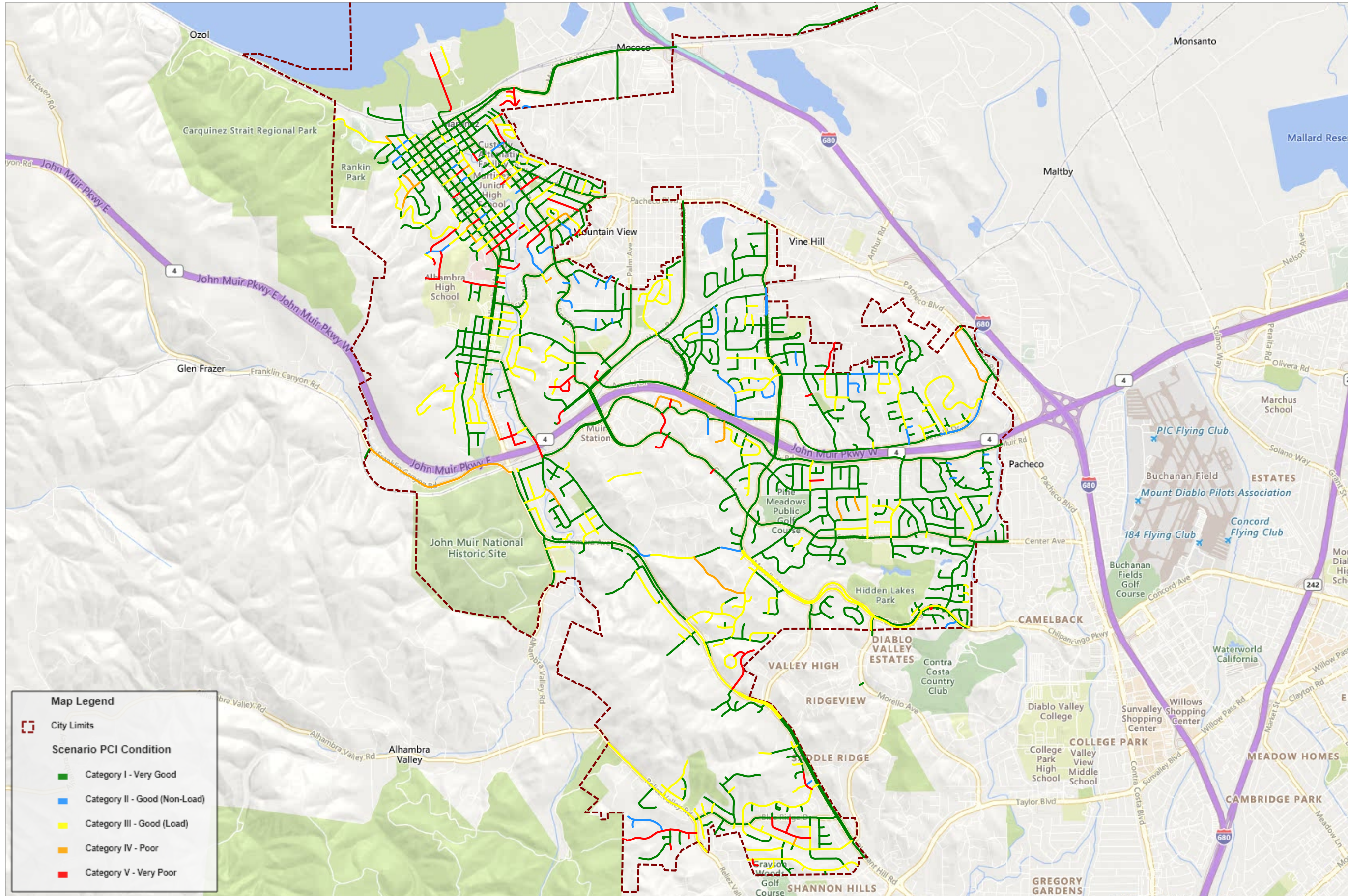
PTAP 23 - S3 Increase PCI by 5 Points Gradually - 2027 Project Period - Total Rehab for 2027: \$6,296,416 - Printed: 3/30/2023

Feature Legend

- Category I - Very Good
- Category II - Good (Non-Load)
- Category III - Good (Load)
- Category IV - Poor
- Category V - Very Poor

Map Legend

- City Limits
- Scenario PCI Condition**
- Category I - Very Good
- Category II - Good (Non-Load)
- Category III - Good (Load)
- Category IV - Poor
- Category V - Very Poor



This Page Intentionally Left Blank

Appendix F

SECTIONS SELECTED FOR TREATMENT- SCENARIO 3

Scenario 3: Increase PCI by 5 Points (\$41.1M/5 years)
Sections Selected for Treatment

Scenarios - Sections Selected for Treatment

Interest: 3.50%

Inflation: 3.50%

Printed: 3/28/2023

Scenario: PTAP 23 - S3 Increase PCI by 5 Points Gradually

Year	Budget	PM	Year	Budget	PM	Year	Budget	PM
2023	\$6,054,472	\$457,487	2025	\$9,000,000	\$300,000	2027	\$9,000,000	\$290,000
2024	\$8,000,000	\$750,000	2026	\$9,000,000	\$300,000			

Year: 2023

Street Name	Begin Location	End Location	Street ID	Section ID	Length	Width	Area	FC	Surface Type	Area ID	Treatment			Cost	Rating	Treatment
											Current PCI	PCI Before	PCI After			
**ARNOLD DR	GLACIER	MORELLO	ARNOLD	4183	4,500	37	166,500	A	AC	0	42	43	100	\$1,304,250	9,710	Rehab
**ARNOLD DR (WB)	1200' E/O OLD ORCHARD	OLD ORCHARD	ARNOLD	4195	1,225	21	25,725	A	AC/AC	0	52	53	100	\$201,513	8,997	Rehab
**ARNOLD DR	845 FT W/O STARFLOWER WEST	GLACIER	ARNOLD	4205	240	37	8,880	A	AC		73	74	100	\$69,560	6,280	Rehab
**HOWE RD	VISTA	600' N/O PARKWAY	HOWE	3892	2,400	48	115,200	A	AC	0	48	49	100	\$902,400	9,385	Rehab
**HOWE RD	600' N/O PARKWAY	1735' S/O PACHECO	HOWE	3894	2,100	61	128,100	A	AC	0	45	46	100	\$1,003,450	9,578	Rehab
**HOWE RD	1735' S/O PACHECO	PACHECO (CITY LIMIT)	HOWE	3896	1,735	50	86,750	A	AC	0	33	34	100	\$679,542	10,042	Rehab
**MORELLO AVE	ARNOLD	VILLAGE OAKS	MORELL	5915	1,450	31	44,950	R	AC/AC		80	80	100	\$233,490	2,112	Rehab
**OLD ORCHARD RD	ARNOLD DR	1075' N/O ARNOLD	OLDORC	01	1,075	25	26,875	C	AC	0	64	65	100	\$163,490	7,602	Rehab
**OLD ORCHARD RD	HOWE RD	1075 FT N/O ARNOLD DR	OLDORC	02	1,075	16	17,200	C	AC		62	63	100	\$104,633	7,812	Rehab
**OLD ORCHARD RD	1075 FT N/O ARNOLD DR	ARNOLD DR	OLDORC	03	1,075	25	26,875	C	AC		48	49	100	\$163,490	8,834	Rehab
**PACHECO BLVD	ARNOLD (CITY LIMIT)	SUNRISE (CITY LIMIT)	PACHEC	3880	1,950	34	66,300	A	AC	0	40	41	100	\$716,408	7,107	Rehab
**WILLIAMSON CT	ARNOLD DR	END	WILLIA	01	258	33	10,542	R	AC		67	68	100	\$54,760	6,584	Rehab
Treatment Total													\$5,596,985			
**BANBURY CT	BANBURY LOOP	END	BANBCT	01	66	76	5,016	R	AC	0	69	69	79	\$2,090	26,650	Surface Seal
**BANBURY LOOP	MILANO	BANBURY LOOP	BANBLP	01	2,285	29	66,265	R	AC	0	74	74	83	\$27,610	26,695	Surface Seal
**BRIDGEPORT WAY	240 FT W/O STARFLOWER	MILANO	BRIDGE	01	950	29	27,550	R	AC	0	73	73	82	\$36,733	8,387	Surface Seal
**COUNTRY RUN DR	PARKWAY DR	N END	COUNTR	03	805	33	28,769	R	AC	0	72	73	81	\$11,987	26,799	Surface Seal
**FORSYTHIA WAY	MIDWAY	N/O MIDWAY	FORSYT	01	350	33	11,550	R	AC	0	64	64	74	\$4,813	25,909	Surface Seal
**FORSYTHIA WAY	MIDWAY	S/O MIDWAY	FORSYT	02	855	29	27,098	R	AC	0	64	65	74	\$23,334	12,554	Surface Seal
**HEAVENLY DR	MORELLO	SUNNYSLOPES	HEAVEN	01	1,080	33	35,640	R	AC	0	70	70	79	\$63,360	6,270	Surface Seal
**HEAVENLY PL	HEAVENLY	END	HEAVEN	10	415	29	12,035	R	AC	0	56	56	68	\$21,396	6,505	Surface Seal
**MENESINI PL	MILANO WY	END	MENEPL	10	1,220	34	43,519	R	AC		78	79	86	\$18,133	25,718	Surface Seal
**MILANO WAY	ARNOLD	ROSEMARY	MILANO	4140	490	32	15,680	C	AC	0	60	61	72	\$16,116	9,403	Surface Seal
**MILANO WAY	ROSEMARY	150' S/O ROUX CT	MILANO	4145	700	26	18,200	C	AC	0	59	60	71	\$18,706	9,264	Surface Seal

** - Treatment from Project Selection

Scenarios - Sections Selected for Treatment

Interest: 3.50%

Inflation: 3.50%

Printed: 3/28/2023

Scenario: PTAP 23 - S3 Increase PCI by 5 Points Gradually

Year: 2023

Street Name	Begin Location	End Location	Street ID	Section ID	Length	Width	Area	FC	Surface Type	Area ID	Treatment			Cost	Rating	Treatment
											Current PCI	PCI Before	PCI After			
**MILANO WAY	100' S/O ROUX CT	200' N/O BANBURY (END)	MILANO	4150	1,200	30	36,000	C	AC	0	57	58	69	\$37,000	9,021	Surface Seal
**NORWALK CT	BANBURY LOOP	END	NORWAL	01	272	29	7,888	R	AC	0	74	74	83	\$3,287	26,695	Surface Seal
**PROVIDENCE DR	MILANO	FORSYTHIA	PROVID	01	685	29	19,865	R	AC	0	66	66	76	\$17,106	12,706	Surface Seal
**PROVINCETOWN CT	BANBURY LOOP	END	PROVIN	01	75	77	5,775	R	AC	0	68	68	78	\$4,973	12,854	Surface Seal
**SAYBROOK PL	BANBURY LOOP	END	SAYBRO	01	718	25	20,561	R	AC	0	73	73	82	\$17,705	12,987	Surface Seal
**ST. MORITZ WAY	HEAVENLY	ST. MORITZ	STMORI	01	265	29	7,685	R	AC	0	68	68	78	\$13,662	6,226	Surface Seal
**ST. MORITZ AVE	ST. MORITZ	SUNNYSLOPES	STMORI	10	580	29	16,820	R	AC	0	65	66	75	\$29,902	7,730	Surface Seal
**SUNNYSLOPES DR	ST. MORITZ	MIDHILL	SUNNYS	01	950	33	31,350	R	AC	0	67	67	77	\$55,733	6,182	Surface Seal
**WESTAIRE BLVD.	ORCHARD VIEW AVE	WESTAIRE CT	WESTAI	04	2,195	37	81,215	R	AC		74	74	83	\$33,840	26,702	Surface Seal
Treatment Total												\$457,486				
Year 2023 Area Total										1,242,378	Year 2023 Total		\$6,054,471			

Year: 2024

Street Name	Begin Location	End Location	Street ID	Section ID	Length	Width	Area	FC	Surface Type	Area ID	Treatment			Cost	Rating	Treatment
											Current PCI	PCI Before	PCI After			
ALHAMBRA WAY	195' N/O RT4	350' E/O ALHAMBRA AVE	ALHAMB	2175	2,650	18	47,700	C	PCC		42	41	79	\$263,304	9,440	SLAB REPAIR 15%
Treatment Total												\$263,304				
ALHAMBRA AVE	J ST	G ST	ALHAMB	102	800	61	48,800	A	AC/AC	0	64	63	100	\$307,257	9,813	2" MILL & RHMA OVERLAY w/5% DIGOUTS
ALHAMBRA AVE (NB)	G ST	C ST	ALHAMB	103	2,050	31	63,550	A	AC/AC	0	70	69	100	\$400,127	8,427	2" MILL & RHMA OVERLAY w/5% DIGOUTS
ALHAMBRA AVE (NB)	BERTOLA ST	JONES ST	ALHAMB	5750A	2,220	37	82,140	A	AC	0	69	67	100	\$517,174	9,174	2" MILL & RHMA OVERLAY w/5% DIGOUTS
ALHAMBRA AVE (NB)	JONES ST	ESCOBAR	ALHAMB	5750B	2,010	37	74,370	A	AC	0	65	63	100	\$468,252	9,921	2" MILL & RHMA OVERLAY w/5% DIGOUTS
ALHAMBRA AVE	MARINA VISTA	BUCKLEY	ALHAMB	5755	220	37	8,140	A	AC/AC	0	67	66	100	\$51,251	9,038	2" MILL & RHMA OVERLAY w/5% DIGOUTS
ALLEN ST	RICHARDSON	END	ALLEN	465	350	30	10,500	R	AC	0	43	41	100	\$64,903	7,609	2" MILL & RHMA OVERLAY w/5% DIGOUTS
CENTER AVE (EB)	400 FT E/O HIDDEN LAKES	CITY LIMITS	CENTER	6045	650	31	20,150	R	AC		43	41	100	\$124,552	7,624	2" MILL & RHMA OVERLAY w/5% DIGOUTS

** - Treatment from Project Selection

Scenarios - Sections Selected for Treatment

Interest: 3.50%

Inflation: 3.50%

Printed: 3/28/2023

Scenario: PTAP 23 - S3 Increase PCI by 5 Points Gradually

Year: 2024

Street Name	Begin Location	End Location	Street ID	Section ID	Length	Width	Area	FC	Surface Type	Area ID	Current PCI	Treatment		Cost	Rating	Treatment
												PCI Before	PCI After			
CENTER AVE (WB)	CITY LIMITS	HIDDEN LAKES	CENTER	6050	1,050	31	32,550	R	AC		43	41	100	\$201,200	7,624	2" MILL & RHMA OVERLAY w/5% DIGOUTS
CHILPANCINGO PKWY (WB)	LAKE RIDGE	MORELLO	CHILPA	5920	1,660	24	39,840	A	AC	0	65	64	100	\$250,843	9,851	2" MILL & RHMA OVERLAY w/5% DIGOUTS
LINDEN LN	ALHAMBRA	END	LINDEN	2180	616	30	19,263	R	AC	0	43	41	100	\$119,069	7,613	2" MILL & RHMA OVERLAY w/5% DIGOUTS
MACALVEY DR	350' E/O ALHAMBRA (SUNNYBRAE)	SUNNYBREA DR	MACALV	1645	470	37	17,390	C	AC	0	51	48	100	\$116,491	8,048	2" MILL & RHMA OVERLAY w/5% DIGOUTS
MELLUS ST	COURT	N. END	MELLUS	2843	123	20	2,460	R	AC		43	41	100	\$15,206	7,610	2" MILL & RHMA OVERLAY w/5% DIGOUTS
MUIR RD	CENTER AVE	ARANA DR	MUIR	4220	1,970	52	102,440	C	AC	0	49	46	100	\$686,220	8,139	2" MILL & RHMA OVERLAY w/5% DIGOUTS
MUIR STATION RD	1100' W/O CENTER AVE	CENTER AVE	MUIRST	4215	1,100	38	41,800	C	AC	0	50	47	100	\$280,008	8,098	2" MILL & RHMA OVERLAY w/5% DIGOUTS
OLD ORCHARD RD	1075 FT N/O ARNOLD DR	HOWE RD	OLDORC	04	1,075	17	18,275	C	AC		48	44	100	\$122,420	8,180	2" MILL & RHMA OVERLAY w/5% DIGOUTS
PALM AVE	1400' S/O MONTEREY	MONTEREY (C.L.)	PALM	3718	1,440	26	37,440	C	AC	0	50	47	100	\$250,801	8,091	2" MILL & RHMA OVERLAY w/5% DIGOUTS
PINE ST	SHELL	BUSH	PINE	3860	975	26	25,350	C	AC/AC	0	49	47	100	\$169,813	7,909	2" MILL & RHMA OVERLAY w/5% DIGOUTS
PINE ST	BUSH	GREGORY	PINE	3864	805	27	21,735	C	AC	0	48	45	100	\$145,597	8,185	2" MILL & RHMA OVERLAY w/5% DIGOUTS
PINE ST	GREGORY AVE	JONES ST	PINE	3880	1,580	27	42,660	C	AC		51	48	100	\$285,769	8,055	2" MILL & RHMA OVERLAY w/5% DIGOUTS
PINE PARK CT	HOLLY VIEW	END	PINEPA	3574	269	25	9,553	R	AC	0	43	41	100	\$59,049	7,611	2" MILL & RHMA OVERLAY w/5% DIGOUTS
SERRANO ST	ST. MARYS ST	H ST	SERRAN	680	640	26	16,640	R	AC	0	46	44	100	\$102,856	7,499	2" MILL & RHMA OVERLAY w/5% DIGOUTS
VINE HILL WAY	Morello Ave	Center Ave	VINEHI	5374	1,638	24	39,312	C	AC	0	46	43	100	\$263,341	8,217	2" MILL & RHMA OVERLAY w/5% DIGOUTS
WILLOW ST	HENRIETTA	END	WILLOW	3077	60	20	1,200	R	AC	0	52	50	100	\$7,418	7,212	2" MILL & RHMA OVERLAY w/5% DIGOUTS

** - Treatment from Project Selection

Scenarios - Sections Selected for Treatment

Interest: 3.50%

Inflation: 3.50%

Printed: 3/28/2023

Scenario: PTAP 23 - S3 Increase PCI by 5 Points Gradually

											Treatment Total			\$5,009,618		
ALHAMBRA AVE	C ST	BERTOLA ST	ALHAMB	104	800	61	48,800	A	AC/AC	0	45	42	100	\$482,632	7,721	2.5" HMA OVER 4" CIR
BERRELLESA ST	BUCKLEY	MARINA VISTA	BERREL	41	120	37	4,440	A	AC/AC	0	46	44	100	\$43,912	7,654	2.5" HMA OVER 4" CIR
CENTER AVE	REDWOOD	GLACIER	CENTER	6020	730	62	45,260	A	AC	0	44	42	100	\$447,621	7,756	2.5" HMA OVER 4" CIR
CHILPANCINGO PKWY (WB)	CITY LIMITS	LAKE RIDGE	CHILPA	5890	1,875	27	50,625	A	AC	0	46	44	100	\$500,681	7,673	2.5" HMA OVER 4" CIR
											Treatment Total			\$1,474,846		
IRIS ST	MARION	END	IRIS	522	150	10	1,500	R	AC	0	70	69	78	\$3,148	5,275	RUBBER CAPE SEAL w/ DIGOUTS
WILDCROFT DR	W/O ALHAMBRA AVE	VALLEY GLEN LANE	WILDCR	1615	175	26	4,550	R	AC		71	70	79	\$9,549	5,308	RUBBER CAPE SEAL w/ DIGOUTS
											Treatment Total			\$12,697		
ALHAMBRA WAY	350' E/O ALHAMBRA	ALHAMBRA	ALHAMB	2195	350	37	12,950	C	AC	0	86	84	91	\$9,308	17,183	MICROSURFACING/SL URRY SEAL
ALHAMBRA AVE (NB)	CITY LIMITS	100' N/O BLUE RIDGE	ALHAMB	5650	1,700	37	62,900	A	AC/AC	0	74	73	81	\$45,209	29,037	MICROSURFACING/SL URRY SEAL
ALHAMBRA AVE (NB)	100' N/O BLUE RIDGE DR	BENHAM DR	ALHAMB	5660	2,350	34	79,900	A	AC	0	84	82	89	\$57,428	20,303	MICROSURFACING/SL URRY SEAL
ALHAMBRA VALLEY RD	ALHAMBRA AVE	SHERIDAN	ALHAMB	8200	1,460	32	46,720	C	AC	0	78	76	84	\$33,580	17,074	MICROSURFACING/SL URRY SEAL
ARNOLD DR	OLD ORCHARD	1100 FT E/O HOWE	ARNOLD	4200	1,670	37	61,790	A	AC	0	79	77	85	\$44,412	22,949	MICROSURFACING/SL URRY SEAL
BAY VIEW DR	ESCOBAR	MARINA VISTA	BAYVIE	140	265	27	7,155	R	AC/PCC	0	78	77	85	\$4,937	16,591	MICROSURFACING/SL URRY SEAL
BROWN ST	PACHECO	END	BROWN	2555	601	28	16,828	R	AC/AC	0	76	75	84	\$11,611	17,690	MICROSURFACING/SL URRY SEAL
ELDERWOOD DR	ROLLING HILL	CENTER	ELDERW	5180	1,535	37	56,795	R	AC	0	75	74	83	\$39,189	19,284	MICROSURFACING/SL URRY SEAL
ESCOBAR ST	455' E/O PINE ST	MARINA VISTA	ESCOBA	2695	670	29	19,430	A	AC	0	83	81	89	\$13,965	21,119	MICROSURFACING/SL URRY SEAL
FERRY ST	ALLEN	BROWN	FERRY	2520	230	26	5,980	R	AC/AC	0	85	84	91	\$4,126	24,586	MICROSURFACING/SL URRY SEAL
FERRY ST	JOE DIMAGGIO	MAIN	FERRY	2812	785	33	25,905	C	AC	0	83	82	89	\$18,619	17,609	MICROSURFACING/SL URRY SEAL
FERRY ST	WARD	GREEN	FERRY	2816	220	33	7,260	C	AC/AC	0	81	80	88	\$5,218	18,506	MICROSURFACING/SL URRY SEAL
H ST	CANYON	ALHAMBRA	H	695	450	41	18,450	C	AC	0	82	80	88	\$13,261	17,681	MICROSURFACING/SL URRY SEAL
LA SALLE ST	ULFINIAN	BROWN	LASALL	3320	225	27	6,075	R	AC	0	73	72	81	\$4,192	20,380	MICROSURFACING/SL URRY SEAL
LA SALLE ST	ULFINIAN	BUSH	LASALL	3330	1,275	27	34,425	R	AC	0	80	79	87	\$23,753	24,161	MICROSURFACING/SL URRY SEAL
MAIN ST	BERRELLESA	ALHAMBRA	MAIN	2670	225	35	7,875	A	AC/AC	0	81	81	88	\$5,660	38,756	MICROSURFACING/SL URRY SEAL
MAIN ST	COURT	PINE	MAIN	2920	200	36	7,200	C	AC	0	84	83	90	\$5,175	17,582	MICROSURFACING/SL URRY SEAL
MAIN ST	CASTRO ST	COURT ST	MAIN	2930	1,075	35	37,625	R	AC/AC		77	76	85	\$25,961	17,631	MICROSURFACING/SL URRY SEAL

** - Treatment from Project Selection

Scenarios - Sections Selected for Treatment

Interest: 3.50%

Inflation: 3.50%

Printed: 3/28/2023

Scenario: PTAP 23 - S3 Increase PCI by 5 Points Gradually

Year: 2024

Street Name	Begin Location	End Location	Street ID	Section ID	Length	Width	Area	FC	Surface Type	Area ID	Current PCI	Treatment		Cost	Rating	Treatment
												PCI Before	PCI After			
MARINA VISTA	SHELL	I-680 (CITY LIMIT)	MARINA	2725	1,850	46	85,100	A	AC/AC	0	82	81	89	\$61,166	25,800	MICROSURFACING/SLURRY SEAL
MARINA VISTA	ESUDILLO	70 FT W/O CASTRO	MARINA	2755	515	33	16,995	R	AC/AC		76	75	83	\$11,727	21,514	MICROSURFACING/SLURRY SEAL
MCMAHON CT	ALHAMBRA AVE	END	MCMACT	10	760	34	26,776	R	AC		75	74	82	\$18,475	21,943	MICROSURFACING/SLURRY SEAL
MUIR RD	FOUNTAINHEAD	CITY LIMITS	MUIR	4255	2,100	37	77,700	C	AC/AC	0	81	80	88	\$55,847	26,981	MICROSURFACING/SLURRY SEAL
PACHECO BLVD	PINE ST	POTTER ST	PACHEC	3892	3,323	39	129,597	A	AC	0	76	74	83	\$93,148	23,097	MICROSURFACING/SLURRY SEAL
RAAP AVE	K ST	Euclid	RAAP	777	513	26	13,338	R	AC/AC	0	75	74	83	\$9,203	19,866	MICROSURFACING/SLURRY SEAL
ROBINSON ST	ARREBA	BERRELLESA	ROBINS	395	695	25	17,375	R	AC/AC	0	73	72	81	\$11,989	20,371	MICROSURFACING/SLURRY SEAL
ROSEANN DR	ROLLING HILL	MUIR	ROSEAN	5520	1,040	37	38,480	R	AC	0	73	72	81	\$26,551	16,297	MICROSURFACING/SLURRY SEAL
SIERRA DR	DONEGAL	END	SIERRA	1560	90	33	2,970	R	AC	0	80	79	87	\$2,049	15,317	MICROSURFACING/SLURRY SEAL
TALBART ST	ESCOBAR	MAIN ST	TALBER	115	240	31	7,440	R	AC/AC		77	77	85	\$5,134	20,320	MICROSURFACING/SLURRY SEAL
WATERFRONT RD	WEST CITY LIMIT	EAST CITY LIMIT	WATERF	01	2,550	42	107,100	A	AC	0	78	76	85	\$76,978	22,888	MICROSURFACING/SLURRY SEAL
WILLIAM HENRY WAY	LIKINS	DEGNAN	WMHEN	880	225	32	7,200	R	AC	0	73	72	81	\$4,968	16,220	MICROSURFACING/SLURRY SEAL
Treatment Total													\$742,839			
ARNOLD DR	650' W/O MORELLO	55 FT W/O SHADOW FALLS DR	ARNOLD	4190	750	37	27,750	A	AC	0	67	65	75	\$37,497	11,679	MICROSURFACING/SLURRY SEAL w/3% DIGOUTS
BRADY ST	WESTAIRE	WESTAIRE	BRADY	01	815	33	26,895	R	AC	0	66	65	75	\$30,156	12,220	MICROSURFACING/SLURRY SEAL w/3% DIGOUTS
BRADY CT	BRADY	END	BRADY	02	113	33	4,939	R	AC	0	70	69	78	\$5,538	9,873	MICROSURFACING/SLURRY SEAL w/3% DIGOUTS
CASTRO ST	GREEN	MASONIC	CASTRO	2787	200	36	7,200	R	AC	0	71	70	79	\$8,073	9,935	MICROSURFACING/SLURRY SEAL w/3% DIGOUTS
CORTE DIABLO	VISTA DEL DIABLO	END	CORTED	1290	245	17	4,165	R	AC	0	66	65	74	\$4,670	9,640	MICROSURFACING/SLURRY SEAL w/3% DIGOUTS
CORTE TERCERA	CALLE VERDE	TAVAN	CORTET	1330	440	25	11,000	R	AC	0	67	66	75	\$12,334	9,695	MICROSURFACING/SLURRY SEAL w/3% DIGOUTS
CRESTVIEW AVE	WESTAIRE	WESTAIRE	CRESTV	01	1,300	33	42,900	R	AC	0	62	61	72	\$48,102	11,262	MICROSURFACING/SLURRY SEAL w/3% DIGOUTS

** - Treatment from Project Selection

Scenarios - Sections Selected for Treatment

Interest: 3.50%

Inflation: 3.50%

Printed: 3/28/2023

Scenario: PTAP 23 - S3 Increase PCI by 5 Points Gradually

Year: 2024

Street Name	Begin Location	End Location	Street ID	Section ID	Length	Width	Area	FC	Surface Type	Area ID	Current PCI	Treatment		Cost	Rating	Treatment
												PCI Before	PCI After			
GENEVA CT	F ST	END	GENEVA	579	200	20	4,000	R	AC	0	69	68	77	\$4,485	9,829	MICROSURFACING/SLURRY SEAL w/3% DIGOUTS
HARBOR VIEW DR	600 FT W/O ULFINIAN	SHELL	HARBOR	3530	1,960	20	39,200	R	AC	0	63	62	72	\$43,953	9,447	MICROSURFACING/SLURRY SEAL w/3% DIGOUTS
HOLLY VIEW DR	PINE	YALE	HOLLYV	3571	1,885	37	69,745	R	AC	0	68	67	76	\$78,202	9,774	MICROSURFACING/SLURRY SEAL w/3% DIGOUTS
JUDY CT	CHATTSWOOD	END	JUDY	995	245	30	7,350	R	AC	0	65	64	74	\$8,241	9,581	MICROSURFACING/SLURRY SEAL w/3% DIGOUTS
LAKE PARK CT	CHILPANCINGO	END	LAKEPA	4537	105	15	1,575	R	AC	0	69	68	77	\$1,766	9,828	MICROSURFACING/SLURRY SEAL w/3% DIGOUTS
ORCHARD VIEW AVE	WESTAIRE	TRAILVIEW	ORCHAR	01	1,425	33	47,025	R	AC	0	68	67	76	\$52,727	9,772	MICROSURFACING/SLURRY SEAL w/3% DIGOUTS
POMONA AVE	WALNUT	BUSH	POMONA	3430	470	23	10,810	R	AC	0	65	64	74	\$12,121	9,583	MICROSURFACING/SLURRY SEAL w/3% DIGOUTS
ROMAN WAY	MUIR	500' S/O MUIR	ROMAN	5580	500	33	16,500	R	AC	0	62	61	71	\$18,501	9,383	MICROSURFACING/SLURRY SEAL w/3% DIGOUTS
TRAILHEAD WAY	ORCHARD VIEW	TRAILVIEW	TRAILH	01	575	33	18,975	R	AC	0	69	68	77	\$21,276	9,817	MICROSURFACING/SLURRY SEAL w/3% DIGOUTS
TRAILVIEW CIR	WESTAIRE	WESTAIRE	TRAILV	01	1,510	33	49,830	R	AC	0	69	68	77	\$55,872	9,817	MICROSURFACING/SLURRY SEAL w/3% DIGOUTS
VISTA DEL DIABLO	TAVAN	END	VISTAD	1280	1,070	35	37,450	R	AC	0	65	64	74	\$41,991	9,562	MICROSURFACING/SLURRY SEAL w/3% DIGOUTS
Treatment Total													\$485,503			
ARCADIA CT	ARCADIA	END	ARCADI	5010	414	33	13,662	R	AC	0	79	78	80	\$75	491,746	SEAL CRACKS
ARCADIA PL	PINNACLE	PLATT	ARCADI	5020	1,000	33	33,000	R	AC	0	89	88	89	\$91	431,433	SEAL CRACKS
ASHWOOD DR	BEECHWOOD	VINE HILL	ASHWOO	5380	2,350	29	68,150	R	AC	0	91	90	90	\$151	356,081	SEAL CRACKS
AUGUSTINE DR	JAYS PL	MACALVEY DR	AUGUST	02	980	33	32,340	R	AC		73	72	74	\$232	553,134	SEAL CRACKS
BAYLANDS DR	VILLAGE OAKS	SHADOWFALLS	BAYLAN	01	785	33	25,905	R	AC	0	80	78	80	\$140	495,512	SEAL CRACKS
BAYLEAF CT	FOXHILL	END	BAYLEA	01	236	29	6,844	R	AC	0	80	79	80	\$37	495,791	SEAL CRACKS
BEECHWOOD DR	CHERRYWOOD	END	BEECHW	5400	1,950	34	68,218	R	AC	0	89	87	88	\$191	433,767	SEAL CRACKS
BERRELLESA ST	MARINA VISTA	BERTOLA	BERREL	40	4,580	37	169,460	A	AC/AC	0	81	80	82	\$788	1,343,966	SEAL CRACKS
BROWN ST	BERRELLESA	ALHAMBRA	BROWN	2540	220	37	8,140	C	AC/AC	0	81	80	81	\$41	537,521	SEAL CRACKS
CASTRO ST	ESCOBAR	MAIN	CASTRO	2783	225	33	7,425	C	AC/AC	0	74	73	76	\$50	759,906	SEAL CRACKS

** - Treatment from Project Selection

Scenarios - Sections Selected for Treatment

Interest: 3.50%

Inflation: 3.50%

Printed: 3/28/2023

Scenario: PTAP 23 - S3 Increase PCI by 5 Points Gradually

Year: 2024

Street Name	Begin Location	End Location	Street ID	Section ID	Length	Width	Area	FC	Surface Type	Area ID	Treatment			Cost	Rating	Treatment
											Current PCI	PCI Before	PCI After			
CASTRO ST	MAIN	GREEN	CASTRO	2785	450	36	16,200	C	AC	0	83	81	83	\$72	577,403	SEAL CRACKS
CAUDEL CT	MILANO WY	END	CAUDEL	01	312	33	12,324	R	AC		87	85	86	\$42	474,925	SEAL CRACKS
CENTER AVE (EB)	MUIR RD	1000' S/O MUIR	CENTER	5940	1,000	28	28,000	A	AC/AC	0	73	72	74	\$194	835,828	SEAL CRACKS
DALE RD	PARADISE	ROLLING HILL	DALE	5330	750	34	25,500	R	ST	0	78	76	78	\$130	284,640	SEAL CRACKS
DEBBI CT	ISABEL	END	DEBBI	4410	313	34	10,642	R	AC	0	86	85	86	\$38	483,639	SEAL CRACKS
DEER PATH CT	CHATTSWOOD	END	DEERPA	960	365	30	13,388	R	AC	0	78	77	79	\$77	486,610	SEAL CRACKS
DEERWOOD DR	MARTINDALE	ELDERWOOD	DEERWO	5230	1,700	34	57,800	R	ST	0	78	76	78	\$295	284,640	SEAL CRACKS
DIABLO WY	ROLLING HILL	PARADISE	DIABLO	5320	745	34	25,330	R	ST	0	78	76	78	\$129	284,640	SEAL CRACKS
DIABLO CT	DIABLO	END	DIABLO	5340	233	34	7,922	R	ST	0	78	76	78	\$40	285,070	SEAL CRACKS
EAGLE LAKE CT	GLACIER	END	EAGLEL	4720	417	30	13,807	R	AC	0	81	80	82	\$68	501,321	SEAL CRACKS
EASTWOODBURY LN	FIG TREE	END	EASTWO	4040	790	34	28,812	R	AC	0	75	74	76	\$190	461,422	SEAL CRACKS
ELDERWOOD DR	CENTER	BEECHWOOD	ELDERW	5430	550	33	18,150	R	AC	0	86	85	86	\$64	483,639	SEAL CRACKS
ELDERWOOD CT	BEECHWOOD	END	ELDERW	5440	207	38	7,866	R	AC	0	90	88	89	\$20	409,029	SEAL CRACKS
ESTUDILLO ST	BROWN	SUSANA	ESTUDI	2804	1,525	30	45,750	R	AC	0	74	73	76	\$312	455,968	SEAL CRACKS
FERRY ST	BROWN	ROBINSON	FERRY	2530	225	26	5,850	R	AC/AC	0	75	74	76	\$38	495,716	SEAL CRACKS
FIG TREE LN	ARNOLD	EAST WOODBURY	FIGTRE	4140	1,200	35	42,000	R	AC	0	92	90	91	\$92	351,051	SEAL CRACKS
FOSTER ST	BERRELLESA	END	FOSTER	30	400	14	5,600	R	AC	0	82	81	83	\$25	501,612	SEAL CRACKS
FOXHILL DR	STARFLOWER DR	260 FT E/O STARFLOWER DR	FOXHIL	02	260	29	7,540	R	AC		82	81	83	\$34	501,626	SEAL CRACKS
FRANCIS DR	BLUE RIDGE	130' S/O FRANCIS CT	FRANCI	1470	420	34	14,280	R	AC	0	82	81	83	\$66	501,529	SEAL CRACKS
FRANCIS CT	FRANCIS	END	FRANCI	1480	224	34	9,534	R	AC	0	85	84	85	\$36	492,412	SEAL CRACKS
FUSHIA CT	CENTER	END	FUSHIA	5040	140	34	4,760	R	AC	0	83	82	83	\$21	501,371	SEAL CRACKS
GARDENIA CT	CENTER	END	GARDEN	5050	365	33	14,370	R	AC	0	76	75	77	\$91	472,235	SEAL CRACKS
GATEWOOD CT	VINE HILL	END	GATEWO	5250	600	33	19,800	R	ST	0	78	76	78	\$101	284,640	SEAL CRACKS
GILDA AVE	94 FT N/O RIDGEWOOD	MIDHILL	GILDA	4085	600	24	14,400	R	AC		75	74	76	\$95	461,406	SEAL CRACKS
GILGER AVE	RICKS AVE	GENEVA ST	GILGER	631	230	24	5,520	R	AC	0	91	90	91	\$12	353,093	SEAL CRACKS
GLACIER DR	OLYMPIC	MUIR	GLACIE	4780B	1,196	37	44,252	C	AC/AC	0	76	75	77	\$283	619,588	SEAL CRACKS
GREEN ST	BERRELLESA	ALHAMBRA	GREEN	2650	230	27	6,210	C	AC/AC	0	85	84	85	\$18	846,374	SEAL CRACKS
GREEN ST	ALHAMBRA	ESTUDILLO	GREEN	2655	450	33	14,850	C	AC/AC	0	80	78	80	\$80	500,864	SEAL CRACKS
GREENWAY DR	PALISADE	NORTH END	GREENW	3950	120	34	4,080	R	AC	0	73	72	74	\$29	443,042	SEAL CRACKS
HATCHWOOD CT	FIG TREE	END	HATCHW	4030	268	29	10,104	R	AC	0	78	77	79	\$58	486,866	SEAL CRACKS
HAYWARD CT	LAUREL	END	HAYWAR	2020	229	34	8,539	R	ST	0	78	76	78	\$44	283,115	SEAL CRACKS
HENRIETTA ST	WILLOW	GRANDVIEW	HENRIE	3095	200	20	4,000	R	AC	0	88	87	88	\$12	443,960	SEAL CRACKS

** - Treatment from Project Selection

Scenarios - Sections Selected for Treatment

Interest: 3.50%

Inflation: 3.50%

Printed: 3/28/2023

Scenario: PTAP 23 - S3 Increase PCI by 5 Points Gradually

Year: 2024

Street Name	Begin Location	End Location	Street ID	Section ID	Length	Width	Area	FC	Surface Type	Area ID	Current PCI	Treatment		Cost	Rating	Treatment
												PCI Before	PCI After			
HIDDEN LAKES DR	CHILPANCINGO	250' N/O HIDDEN LAKES CT	HIDDEN	4562	890	37	32,930	C	AC	0	77	75	77	\$210	477,033	SEAL CRACKS
HILLSIDE DR	GREEN	THOMAS	HILLSI	290	1,360	16	21,760	R	AC	0	73	72	74	\$156	442,612	SEAL CRACKS
HOLIDAY HILLS DR	SUNHILL	SUNHILL	HOLIDA	4100	3,000	29	87,000	R	AC	0	74	73	75	\$598	452,775	SEAL CRACKS
HOLIDAY HILLS DR	190 FT N/O ARNOLD DR	425 FT N/O ARNOLD DR	HOLIDA	4115	235	29	6,815	R	AC		75	74	76	\$45	461,406	SEAL CRACKS
HOLIDAY CT	HOLIDAY HILLS	END	HOLIDA	4130	204	29	5,916	R	AC	0	77	76	78	\$36	477,514	SEAL CRACKS
HOLLYVIEW CT	KELLY AVE	END	HOLLYV	3572	530	33	18,877	R	AC/AC		73	72	75	\$130	490,820	SEAL CRACKS
ISABEL DR	BERNARD	SOUTH END	ISABEL	4390	630	33	20,790	R	AC	0	84	83	84	\$85	499,777	SEAL CRACKS
ISABEL DR	BERNARD	NORTH END	ISABEL	4400	776	34	28,600	R	AC	0	84	83	84	\$117	499,777	SEAL CRACKS
JENAY CT	CHATSWOOD	END	JENAY	980	419	30	14,917	R	AC	0	80	79	81	\$78	496,473	SEAL CRACKS
KATHY LN	SKYLINE	END	KATHY	1430	80	33	2,640	R	AC	0	73	72	74	\$19	444,127	SEAL CRACKS
LAFAYETTE ST	WARD	END	LAFAYE	2990	385	19	7,315	R	AC	0	85	84	85	\$28	493,920	SEAL CRACKS
LAKEHURST DR	LAKE RIDGE	END	LAKEHU	4450	242	33	7,986	R	AC	0	87	86	87	\$26	471,045	SEAL CRACKS
LAKE OAKS CT	HIDDEN LAKES	END	LAKEOA	4660	775	33	25,575	R	AC	0	86	85	86	\$90	481,838	SEAL CRACKS
LAKE RIDGE DR	CHILPANCINGO	LAKE HURST	LAKERI	4435	60	34	2,040	R	AC	0	89	88	88	\$6	432,488	SEAL CRACKS
LAKE RIDGE DR	LAKE HURST	END	LAKERI	4440	276	29	9,157	R	AC	0	89	88	88	\$25	432,488	SEAL CRACKS
LAKE VILLA CT	HIDDEN LAKES	END	LAKEVI	4650	765	33	27,449	R	AC	0	91	89	90	\$65	373,756	SEAL CRACKS
LANCE CT	HIDDEN LAKES	END	LANCCT	10	920	33	32,185	R	AC		91	89	90	\$76	373,855	SEAL CRACKS
LANCE CT EVA	LANCE CT	END	LANEVA	10	123	19	2,337	R	AC		89	88	88	\$6	432,548	SEAL CRACKS
LAS JUNTAS ST	ESCOBAR	MAIN	LASJUN	2820	225	32	7,200	R	AC	0	73	72	75	\$51	444,624	SEAL CRACKS
LAS JUNTAS ST	MAIN	WARD	LASJUN	2822	225	32	7,200	R	AC	0	79	78	80	\$39	493,741	SEAL CRACKS
LAS JUNTAS ST	WARD	GREEN	LASJUN	2824	225	31	6,975	R	AC	0	73	72	75	\$50	444,624	SEAL CRACKS
LASSEN DR	CENTER	SEQUOIA	LASSEN	4870	880	33	29,040	R	AC	0	88	87	88	\$87	451,266	SEAL CRACKS
LAVA CT	OPHIR	END	LAVA	4830	233	33	9,805	R	AC	0	76	75	77	\$63	466,459	SEAL CRACKS
LYLE CT	CENTER	END	LYLE	4770	100	50	5,807	R	AC	0	87	86	87	\$19	469,519	SEAL CRACKS
MAIN ST	125 FT W/O GRANDVIEW	GRANDVIEW	MAIN	2935	125	27	3,375	R	AC/AC		87	86	88	\$5	1,110,041	SEAL CRACKS
MARAZZANI DR	140 N/O THATCHER	END	MARAZZ	02	400	30	12,000	R	AC		87	86	87	\$38	468,059	SEAL CRACKS
MONTE VISTA CT	ROLLING HILL	END	MONTEV	5310	132	34	4,488	R	AC	0	81	80	82	\$22	501,330	SEAL CRACKS
MT KENNEDY DR	370 FT N/O ALHAMBRA HILLS DR	END	MTKENN	1745	451	29	14,586	R	AC		81	80	82	\$72	501,318	SEAL CRACKS
MYRTEWOOD CT	GATEWOOD	END	MYRTEW	5260	169	33	5,577	R	ST	0	78	76	78	\$28	284,640	SEAL CRACKS
NEW LAKE PL	QUIET LAKE	END	NEWLAK	4490	284	33	9,372	R	AC	0	90	88	89	\$24	405,649	SEAL CRACKS
OAK CT	LAKE OAKS	END	OAK	4670	103	63	5,481	R	AC	0	79	78	80	\$30	490,873	SEAL CRACKS
OAK GLEN CIR	CHILPANCINGO	CHILPANCINGO	OAKGLE	4550	1,120	34	38,080	R	AC	0	80	79	81	\$198	496,574	SEAL CRACKS

** - Treatment from Project Selection

Scenarios - Sections Selected for Treatment

Interest: 3.50%

Inflation: 3.50%

Printed: 3/28/2023

Scenario: PTAP 23 - S3 Increase PCI by 5 Points Gradually

Year: 2024

Street Name	Begin Location	End Location	Street ID	Section ID	Length	Width	Area	FC	Surface Type	Area ID	Treatment			Cost	Rating	Treatment
											Current PCI	PCI Before	PCI After			
OAK GLEN CT	OAK GLEN	END	OAKGLE	4560	192	29	5,568	R	AC	0	75	74	76	\$37	461,345	SEAL CRACKS
OLYMPIC DR	E/O GLACIER	END	OLYMPI	4800	2,445	34	85,048	R	AC	0	74	73	75	\$587	450,812	SEAL CRACKS
PARADISE DR	ROLLING HILL	375 FT S/O ROLLING HILL	PARADI	5290	375	33	12,375	R	AC	0	91	90	91	\$27	353,307	SEAL CRACKS
PARADISE DR	ROLLING HILL	VINE HILL	PARADI	5350	1,230	34	41,820	R	ST	0	78	76	78	\$213	283,549	SEAL CRACKS
PARADISE DR	375 FT S/O ROLLING HILL	END	PARADI	5355	343	33	11,319	R	AC		87	86	87	\$37	471,315	SEAL CRACKS
PINNACLE DR	MINARET	END	PINNAC	4990	1,100	33	36,300	R	AC	0	90	88	89	\$92	400,779	SEAL CRACKS
PLATT DR	ARCADIA	END	PLATT	5033	495	33	18,330	R	AC	0	77	76	78	\$110	478,325	SEAL CRACKS
QUIET LAKE PL	CHILPANCINGO	END	QUIET	4480	781	29	22,649	R	AC	0	90	88	89	\$58	405,649	SEAL CRACKS
RANGEL RD	WINDWOOD	END	RANGEL	4060	100	33	3,300	R	AC	0	83	82	84	\$14	501,173	SEAL CRACKS
SAGE DR	RELIEZ VALLEY	END	SAGE	1252	691	33	24,013	R	AC	0	76	75	77	\$152	472,016	SEAL CRACKS
SEQUOIA DR	GLACIER	CENTER	SEQUOI	4860	1,075	34	36,550	R	AC	0	90	88	89	\$94	406,440	SEAL CRACKS
SHADOW FALLS CIR	SHADOW FALL CIR	END OF CIRCLE	SHADWC	01	319	33	10,527	R	AC		83	82	83	\$46	501,401	SEAL CRACKS
SHASTA CT	MONO	END	SHASTA	4910	276	33	11,312	R	AC	0	85	84	85	\$43	492,666	SEAL CRACKS
SHASTA DR	MONO	RAINIER	SHASTA	4920	900	34	30,600	R	AC	0	83	82	83	\$133	501,462	SEAL CRACKS
SHENANDOAH DR	BLUE RIDGE	N/ END	SHENAN	1080	110	34	3,740	R	AC	0	82	81	83	\$17	501,564	SEAL CRACKS
SHERREE CT	SHERREE	END	SHEREE	1370	364	34	14,160	R	AC	0	90	88	89	\$36	401,904	SEAL CRACKS
SILVER LAKE WAY	SPRING LAKE	SPRING LAKE	SILVER	4710	650	25	16,250	R	AC	0	77	76	78	\$99	476,389	SEAL CRACKS
SKYLINE DR	WEBSTER	END	SKYLIN	1440	1,360	34	48,192	R	AC	0	84	83	84	\$195	499,514	SEAL CRACKS
SOUTHWEST CT	END	END	SOUTHW	01	540	25	13,500	R	AC	0	72	71	74	\$98	534,438	SEAL CRACKS
SPRING LAKE CT	SPRING LAKE	END	SRINGL	4690	143	29	4,147	R	AC	0	92	90	91	\$9	351,376	SEAL CRACKS
SPRING LAKE DR	GLACIER DR	HIDDEN LAKES DR	SRINGL	4740	2,340	29	67,860	R	AC	0	87	86	87	\$221	471,045	SEAL CRACKS
STILLCREEK CT	SWEETWATER	END	STILLC	01	135	25	6,203	R	AC	0	78	77	79	\$35	684,027	SEAL CRACKS
TALBART ST	FOSTER	BUCKLEY ST	TALBER	90	450	32	14,400	R	AC/AC	0	88	87	88	\$18	1,095,367	SEAL CRACKS
THATCHER DR	BRIDGPORT	END	THATCH	01	941	29	29,136	R	AC	0	80	80	81	\$147	671,416	SEAL CRACKS
THOMAS DR	HILLSIDE	END	THOMAS	310	1,000	25	25,000	R	AC	0	82	81	82	\$117	501,478	SEAL CRACKS
TRINITY PL	OLYMPIC	BRYCE	TRINIT	4970	670	34	22,780	R	AC	0	91	89	90	\$54	374,251	SEAL CRACKS
TRUITT AVE	CHURCH ST	END	TRUITT	02	562	22	12,364	R	AC		78	77	79	\$72	486,640	SEAL CRACKS
VINE HILL WAY	Costanza Dr	Pvt Chg	VINEHI	5371	845	24	20,280	C	AC	0	82	80	82	\$98	564,246	SEAL CRACKS
VISTA WAY	ESTUDILLO	PINE	VISTA	3820	1,875	33	61,875	C	AC/AC	0	79	78	80	\$346	645,586	SEAL CRACKS
WEBSTER DR	85' N/O SKYLINE (END)	BLUE RIDGE	WEBSTE	1450	1,450	37	53,650	R	AC	0	78	77	79	\$311	486,585	SEAL CRACKS
WILLOW LAKE CT	WILLOW LAKE	END	WILLOW	4470	195	29	5,655	R	AC	0	89	88	88	\$16	432,488	SEAL CRACKS
WITTENMYER CT	ARNOLD	END	WITTEN	01	395	29	13,114	R	AC	0	87	86	87	\$41	467,377	SEAL CRACKS
WOODVIEW CT	BEECHWOOD	END	WOODVI	5410	264	29	9,959	R	AC	0	87	86	87	\$32	471,315	SEAL CRACKS

** - Treatment from Project Selection

Scenarios - Sections Selected for Treatment

Interest: 3.50%

Inflation: 3.50%

Printed: 3/28/2023

Scenario: PTAP 23 - S3 Increase PCI by 5 Points Gradually

Year: 2024

Street Name	Begin Location	End Location	Street ID	Section ID	Length	Width	Area	FC	Surface Type	Area ID	Treatment			Cost	Rating	Treatment	
											Current PCI	PCI Before	PCI After				
YELLOWSTONE DR	HIDDEN LAKES	CENTER	YELLOW	4750	900	25	22,500	R	AC	0	90	88	89	\$58	405,649	SEAL CRACKS	
Treatment Total												\$10,788					
Year 2025 Area Total								4,759,151	Year 2025 Total				\$7,999,596				

Year: 2025

Street Name	Begin Location	End Location	Street ID	Section ID	Length	Width	Area	FC	Surface Type	Area ID	Treatment			Cost	Rating	Treatment
											Current PCI	PCI Before	PCI After			
ARLINGTON WAY	TALBERT	980 FT S/O TALBART	ARLING	285	980	21	20,580	R	AC	0	47	43	100	\$131,662	7,290	2" MILL & RHMA OVERLAY w/5% DIGOUTS
B ST	ALHAMBRA	WEST END	B	490	300	33	9,900	R	AC	0	48	44	100	\$63,336	7,250	2" MILL & RHMA OVERLAY w/5% DIGOUTS
BENEDICT CT	MARTINDALE	END	BENEDI	5110	468	33	17,439	R	AC	0	48	44	100	\$111,568	7,262	2" MILL & RHMA OVERLAY w/5% DIGOUTS
ESTUDILLO ST	MARINA VISTA	END	ESTUDI	2770	240	34	8,160	C	AC	0	53	47	100	\$56,575	7,824	2" MILL & RHMA OVERLAY w/5% DIGOUTS
JONES ST	BERRELLESA	CASTRO	JONES	2600	445	30	13,350	C	AC	0	55	49	100	\$92,558	7,735	2" MILL & RHMA OVERLAY w/5% DIGOUTS
LA SALLE ST	ARREBA	PACHECO	LASALL	3140	200	31	6,200	R	AC	0	48	44	100	\$39,665	7,237	2" MILL & RHMA OVERLAY w/5% DIGOUTS
MACALVEY DR	ALHAMBRA	350' E/O ALHAMBRA (SUNNYBRAE)	MACALV	1640	350	25	8,750	C	AC	0	54	47	100	\$60,666	7,809	2" MILL & RHMA OVERLAY w/5% DIGOUTS
MELLUS ST	LAS JUNTAS	COURT	MELLUS	2840	250	28	7,000	R	AC/AC	0	46	42	100	\$44,783	7,263	2" MILL & RHMA OVERLAY w/5% DIGOUTS
PANORAMIC DR	HILLSIDE DR	END	PANORA	01	144	22	3,168	R	AC		52	48	100	\$20,268	7,053	2" MILL & RHMA OVERLAY w/5% DIGOUTS
PINE ST	HOWE	925 FT S/O SHELL	PINE	3852	3,790	32	121,280	C	AC	0	55	48	100	\$840,859	7,764	2" MILL & RHMA OVERLAY w/5% DIGOUTS
TRES PALMAS	CORTE TERCERA	END	TRESPA	1300	320	20	6,400	R	AC	0	49	45	100	\$40,945	7,220	2" MILL & RHMA OVERLAY w/5% DIGOUTS
Treatment Total												\$1,502,885				
ALHAMBRA AVE	Alhambra Valley	300FT S/O FOREST	ALHAMB	5684	3,323	60	199,380	A	AC/AC	0	48	43	100	\$2,040,884	7,455	2.5" HMA OVER 4" CIR

** - Treatment from Project Selection

Scenarios - Sections Selected for Treatment

Interest: 3.50%

Inflation: 3.50%

Printed: 3/28/2023

Scenario: PTAP 23 - S3 Increase PCI by 5 Points Gradually

Year: 2025

Street Name	Begin Location	End Location	Street ID	Section ID	Length	Width	Area	FC	Surface Type	Area ID	Current PCI	Treatment		Cost	Rating	Treatment
												PCI Before	PCI After			
ALHAMBRA AVE	ALHAMBRA VALLEY	FRANKLIN CANYON RD	ALHAMB	5690	2,300	40	92,000	A	AC/AC	0	52	47	100	\$941,726	7,256	2.5" HMA OVER 4" CIR
CENTER AVE	900' N/O ROLLING HILL	MORELLO	CENTER	5980	2,150	62	133,300	A	AC	0	49	44	100	\$1,364,479	7,421	2.5" HMA OVER 4" CIR
CENTER AVE (EB)	HIDDEN LAKES	400 FT E/O HIDDEN LAKES	CENTER	6040	400	33	13,200	A	AC	0	48	43	100	\$135,117	7,461	2.5" HMA OVER 4" CIR
KELLY AVE	YALE ST	MONTEREY AVE	KELLY	01	1,025	27	27,675	A	AC		52	47	100	\$283,285	7,276	2.5" HMA OVER 4" CIR
MORELLO AVE	MUIR	VINE HILL	MORELL	5850	3,200	61	195,200	A	AC	0	49	43	100	\$1,998,096	7,446	2.5" HMA OVER 4" CIR
Treatment Total													\$6,763,587			
BARBER CT	BARBER	END	BARBER	2042	100	30	3,000	R	ST	0	70	66	100	\$6,517	5,528	RUBBER CAPE SEAL w/ DIGOUTS
BRACKMAN LN	HAAG	ALHAMBRA WAY	BRACKM	01	800	18	14,400	R	ST	0	64	60	100	\$31,280	7,645	RUBBER CAPE SEAL w/ DIGOUTS
Treatment Total													\$37,796			
ANDREWS DR	140 FT W/O NICOLETTE	END	ANDREW	3497	260	27	8,295	R	AC		76	73	82	\$5,924	15,663	MICROSURFACING/SLURRY SEAL
CASTRO ST	ESCOBAR	MAIN	CASTRO	2783	225	33	7,425	C	AC/AC	0	74	74	83	\$5,524	26,763	MICROSURFACING/SLURRY SEAL
CASTRO ST	MAIN	GREEN	CASTRO	2785	450	36	16,200	C	AC	0	83	81	88	\$12,051	17,037	MICROSURFACING/SLURRY SEAL
CENTER AVE (EB)	MUIR RD	1000' S/O MUIR	CENTER	5940	1,000	28	28,000	A	AC/AC	0	73	73	81	\$20,829	28,216	MICROSURFACING/SLURRY SEAL
CENTER AVE	VINE HILL	100' E/O ELDERWOOD	CENTER	6000	1,500	37	55,500	A	AC/AC	0	90	89	94	\$41,287	28,405	MICROSURFACING/SLURRY SEAL
ELM ST	PACHECO	SCENIC	ELM	3210	320	29	9,280	R	AC	0	76	73	82	\$6,627	15,663	MICROSURFACING/SLURRY SEAL
HAAG RD	ALHAMBRA	BRACKMAN	HAAG	1980	1,000	20	20,000	R	AC	0	73	70	79	\$14,283	15,684	MICROSURFACING/SLURRY SEAL
HARRIS CT	RAINBOW	END	HARRIS	5510	338	33	11,154	R	AC	0	76	73	82	\$7,966	15,736	MICROSURFACING/SLURRY SEAL
HIDDEN LAKES DR	CHILPANCINGO	250' N/O HIDDEN LAKES CT	HIDDEN	4562	890	37	32,930	C	AC	0	77	75	83	\$24,497	16,228	MICROSURFACING/SLURRY SEAL
KATHY LN	SKYLINE	END	KATHY	1430	80	33	2,640	R	AC	0	73	73	82	\$1,885	15,644	MICROSURFACING/SLURRY SEAL
MAIN ST	ALHAMBRA	CASTRO ST	MAIN	2673	225	30	6,750	A	AC	0	89	85	92	\$5,021	17,159	MICROSURFACING/SLURRY SEAL
MARINA VISTA	ESCOBAR	SHELL AVENUE	MARINA	2700	4,350	46	200,100	A	AC/AC	0	88	85	92	\$148,856	19,182	MICROSURFACING/SLURRY SEAL
MT VIEW DR	330 FT N/O KINSTON	VISTA	MTVIEW	3810	270	30	8,100	R	AC		76	73	82	\$5,785	15,663	MICROSURFACING/SLURRY SEAL
SHADOW LAKE PL	CHILPANCINGO	END	SHADOW	4535	90	15	1,350	R	AC	0	81	79	86	\$964	14,935	MICROSURFACING/SLURRY SEAL
Treatment Total													\$301,499			

** - Treatment from Project Selection

Scenarios - Sections Selected for Treatment

Interest: 3.50%

Inflation: 3.50%

Printed: 3/28/2023

Scenario: PTAP 23 - S3 Increase PCI by 5 Points Gradually

Year: 2025

Street Name	Begin Location	End Location	Street ID	Section ID	Length	Width	Area	FC	Surface Type	Area ID	Current PCI	Treatment		Cost	Rating	Treatment
												PCI Before	PCI After			
ALHAMBRA WAY	TAHOE DR	MUIR STATION RD	ALHAMB	2140	990	22	21,780	R	AC		72	69	78	\$25,276	9,556	MICROSURFACING/SLURRY SEAL w/3% DIGOUTS
ARNOLD DR	PACHECO	STARFLOWER (EAST)	ARNOLD	4170	930	37	34,410	A	AC	0	72	68	77	\$48,124	11,585	MICROSURFACING/SLURRY SEAL w/3% DIGOUTS
ARNOLD DR	170 FT W/O STARFLOWER (WEST)	845 FT W/O STARFLOWER (WEST)	ARNOLD	4180	675	37	24,975	A	AC	0	73	69	78	\$34,929	11,673	MICROSURFACING/SLURRY SEAL w/3% DIGOUTS
BEGONIA CT	CENTER	END	BEGONI	5060	577	34	19,618	R	AC	0	72	69	78	\$22,767	9,559	MICROSURFACING/SLURRY SEAL w/3% DIGOUTS
D ST	Alhambra Ave	Castro St	D	2292	230	29	6,670	C	AC	0	74	69	78	\$9,328	7,863	MICROSURFACING/SLURRY SEAL w/3% DIGOUTS
FRAGA CT	MIDHILL	END	FRAGA	01	544	25	13,600	R	AC	0	67	64	74	\$15,783	9,262	MICROSURFACING/SLURRY SEAL w/3% DIGOUTS
LAKE BROOK CT	LAKE MEADOW	END	LAKEBR	4590	240	25	6,000	R	AC	0	70	67	77	\$6,963	9,454	MICROSURFACING/SLURRY SEAL w/3% DIGOUTS
LAKE MEADOW CIR	HIDDEN LAKES	HIDDEN LAKES	LAKEME	4570	1,200	25	30,000	R	AC	0	70	67	77	\$34,815	9,453	MICROSURFACING/SLURRY SEAL w/3% DIGOUTS
LAKE REED CT	LAKE MEADOW	END	LAKERE	4620	144	25	3,600	R	AC	0	69	66	76	\$4,178	9,410	MICROSURFACING/SLURRY SEAL w/3% DIGOUTS
MUIR RD	Roman Way	Morello Av W/S	MUIR	4235	2,340	37	86,580	C	AC	0	75	70	79	\$121,086	8,010	MICROSURFACING/SLURRY SEAL w/3% DIGOUTS
PLATT DR	MINARET	ARCADIA	PLATT	5030	320	33	10,560	R	AC	0	70	67	77	\$12,255	9,451	MICROSURFACING/SLURRY SEAL w/3% DIGOUTS
WAVERLY RD	BLUE RIDGE	NORTH END	WAVERL	1140	115	34	3,910	R	AC	0	67	64	74	\$4,538	9,282	MICROSURFACING/SLURRY SEAL w/3% DIGOUTS
WESTAIRE BLVD.	OLD ORCHARD	ORCHARD VIEW AVE	WESTAI	01	270	15	4,050	R	AC	0	72	69	78	\$4,700	9,558	MICROSURFACING/SLURRY SEAL w/3% DIGOUTS
WESTAIRE CT	WESTAIRE	END	WESTAI	02	136	37	6,327	R	AC	0	72	69	78	\$7,342	9,542	MICROSURFACING/SLURRY SEAL w/3% DIGOUTS
WILDFLOWER DR	GILRIX	END	WILDFL	01	445	29	14,412	R	AC	0	72	69	78	\$16,725	9,560	MICROSURFACING/SLURRY SEAL w/3% DIGOUTS
WINDWOOD CT	EASTWOODBURY	END	WINDWO	4050	627	29	20,515	R	AC	0	69	66	76	\$23,808	9,407	MICROSURFACING/SLURRY SEAL w/3% DIGOUTS

** - Treatment from Project Selection

Scenarios - Sections Selected for Treatment

Interest: 3.50%

Inflation: 3.50%

Printed: 3/28/2023

Scenario: PTAP 23 - S3 Increase PCI by 5 Points Gradually

											Treatment Total			\$392,614		
ALHAMBRA AVE (NB)	ESCOBAR	MARINA VISTA	ALHAMB	5750C	250	37	9,250	A	AC	0	75	71	74	\$70	614,435	SEAL CRACKS
ARNOLD DR (WB)	MORELLO	345' W/O MORELLO	ARNOLD	4187	345	31	10,695	A	AC/AC	0	92	88	89	\$7	3,032,690	SEAL CRACKS
ARNOLD DR (EB)	345 FT W/O MORELLO AVE	MORELLO AVE	ARNOLD	4220	345	31	10,695	A	AC/AC		92	88	89	\$7	3,032,690	SEAL CRACKS
BERRELLESA ST	EMBARCADERO	180 FT N OF EMBARCADERO	BERREL	10	180	25	4,500	R	AC	0	74	71	74	\$34	419,168	SEAL CRACKS
BERRELLESA ST	180 FT N OF EMBARCADERO	END	BERREL	50	280	25	7,000	R	AC		76	74	76	\$48	553,225	SEAL CRACKS
BERTOLA ST	ALHAMBRA	END	BERTOL	2480	390	30	11,700	R	AC	0	93	90	91	\$27	426,629	SEAL CRACKS
BROWN ST	ALHAMBRA	PINE	BROWN	2545	1,550	28	43,400	C	AC/AC	0	92	88	89	\$30	2,014,206	SEAL CRACKS
BROWN ST	PINE	LASALLE	BROWN	2580	471	28	13,188	C	AC/AC	0	92	88	89	\$9	2,025,217	SEAL CRACKS
BROWN ST	LASALLE	PACHECO	BROWN	2590	279	28	7,812	C	AC/AC	0	92	88	89	\$5	2,025,217	SEAL CRACKS
CENTER AVE	MORELLO	VINE HILL	CENTER	5990	725	62	44,950	A	AC	0	94	89	90	\$114	595,217	SEAL CRACKS
CENTER AVE	GLACIER	HIDDEN LAKES	CENTER	6030	2,700	62	167,400	A	AC/AC	0	92	88	89	\$115	2,983,559	SEAL CRACKS
COURT ST	105 FT S/O THOMPSON	GREEN	COURT	2902	355	34	12,070	C	AC/AC	0	91	88	89	\$3	6,064,165	SEAL CRACKS
COURT ST	GREEN	WARD	COURT	2904	215	36	7,740	C	AC/AC	0	92	88	89	\$5	2,014,874	SEAL CRACKS
COURT ST	ESCOBAR	MAIN ST	COURT	2906	220	65	14,300	C	AC/AC	0	92	88	89	\$10	2,014,874	SEAL CRACKS
COURT ST	ESCOBAR	MARINA VISTA	COURT	2908	200	34	6,800	C	AC/AC	0	92	88	89	\$5	2,014,874	SEAL CRACKS
DUTRA RD	FRANKLIN CANYON	PERRIN	DUTRA	789	342	15	5,130	R	AC/AC	0	81	79	81	\$28	504,790	SEAL CRACKS
ESCOBAR ST	BERRELLESA	CASTRO	ESCOBA	2685	475	33	15,675	A	AC	0	76	72	74	\$116	622,865	SEAL CRACKS
ESTUDILLO ST	SOTO	BROWN	ESTUDI	2802	480	30	14,400	R	AC/AC	0	86	84	85	\$48	600,603	SEAL CRACKS
GLACIER DR	MUIR	100' N/O MUIR	GLACIE	4790	100	38	3,800	C	AC/AC	0	92	88	89	\$3	2,081,027	SEAL CRACKS
GREEN ST	ESTUDILLO	COURT	GREEN	2660	745	33	24,585	C	AC/AC	0	91	87	88	\$25	1,484,868	SEAL CRACKS
HOWE RD	PINE	VISTA	HOWE	3890	950	35	33,250	A	AC/AC	0	92	88	89	\$23	3,017,566	SEAL CRACKS
LA VERANDA PL	MILANO WAY	END	LAVERA	01	230	33	7,590	R	AC		91	89	90	\$19	600,185	SEAL CRACKS
MIDHILL RD	MIDWAY (END)	225' E/O MARTI MARIE	MIDHIL	4010	600	26	15,600	C	AC/AC	0	92	88	89	\$11	2,029,337	SEAL CRACKS
MIDHILL RD	220' W/O FIG TREE	FIG TREE LN	MIDHIL	4015A	220	37	8,140	C	AC/AC	0	92	88	89	\$6	2,029,337	SEAL CRACKS
MIDHILL RD	FIG TREE LN	225' E/O MARTI MARIE	MIDHIL	4015B	930	37	34,410	C	AC/AC	0	92	88	89	\$24	2,029,337	SEAL CRACKS
MIDHILL RD	220' W/O FIG TREE	MORELLO	MIDHIL	4020	480	27	12,960	C	AC/AC	0	92	88	89	\$9	2,029,337	SEAL CRACKS
MORELLO AVE	PACHECO	200' N/O MARIE	MORELL	3935	2,000	25	50,000	C	AC/AC	0	92	88	89	\$34	2,003,055	SEAL CRACKS
MORELLO AVE	600' S/O MARIE	MIDHILL	MORELL	4005	1,400	16	22,400	C	AC/AC	0	92	88	89	\$15	2,003,055	SEAL CRACKS
MORELLO AVE	MIDHILL	ARNOLD	MORELL	4430	2,050	61	125,050	C	AC/AC	0	92	88	89	\$86	2,003,055	SEAL CRACKS
MORELLO AVE	CITY LIMITS	CHILPANCINGO	MORELL	5905	480	26	12,480	C	AC/AC		81	78	80	\$70	625,431	SEAL CRACKS
MORELLO PARK DR	END	MORELLO AVE	MORELP	01	620	18	11,160	R	AC/AC		88	86	87	\$25	740,089	SEAL CRACKS
MUIR RD	Morello Av E/S	Glacier Dr W/S	MUIR	4240	3,850	37	142,450	C	AC/AC	0	92	88	89	\$99	2,018,637	SEAL CRACKS
PALM AVE	VISTA	625' N/O VISTA	PALM	3710	625	26	16,250	C	AC/AC	0	92	88	89	\$11	2,073,002	SEAL CRACKS
PALM AVE	VISTA	SOUTH END	PALM	3720	145	26	3,770	R	AC/AC	0	76	73	76	\$26	492,598	SEAL CRACKS

** - Treatment from Project Selection

Scenarios Criteria:

Scenarios - Sections Selected for Treatment

Interest: 3.50%

Inflation: 3.50%

Printed: 3/28/2023

Scenario: PTAP 23 - S3 Increase PCI by 5 Points Gradually

Year: 2025

Street Name	Begin Location	End Location	Street ID	Section ID	Length	Width	Area	FC	Surface Type	Area ID	Current PCI	Treatment		Cost	Rating	Treatment		
												PCI Before	PCI After					
PINE ST	Jones	Susana St	PINE	3866	270	35	9,450	C	AC/AC	0	92	88	89	\$7	1,950,259	SEAL CRACKS		
PINE ST	Susana St	Court (Mellus)	PINE	3867	680	35	23,800	C	AC/AC	0	92	88	89	\$16	2,036,419	SEAL CRACKS		
SHELL AVE	MARINA VISTA	1430' S/O MARINA VISTA (C.L.)	SHELL	2710	1,430	27	38,610	C	AC/AC	0	92	88	89	\$26	2,024,500	SEAL CRACKS		
VISTA WAY	PINE	HOWE	VISTA	3840	1,325	26	34,450	C	AC/AC	0	92	88	89	\$23	2,053,380	SEAL CRACKS		
													Treatment Total		\$1,239			
Year 2025 Area Total								2,652,023		Year 2025 Total				\$8,999,621				

Year: 2026

Street Name	Begin Location	End Location	Street ID	Section ID	Length	Width	Area	FC	Surface Type	Area ID	Current PCI	Treatment		Cost	Rating	Treatment
												PCI Before	PCI After			
ARLINGTON WAY	TALBERT	GREEN	ARLING	281	250	23	5,750	R	AC	0	54	48	100	\$38,074	6,817	2" MILL & RHMA OVERLAY w/5% DIGOUTS
BENHAM DR	CHATSWOOD	720 W/O CHATSWORTH	BENHAM	940	720	37	26,640	R	AC	0	52	46	100	\$176,397	6,931	2" MILL & RHMA OVERLAY w/5% DIGOUTS
BLUE RIDGE DR	ALHAMBRA	LAS ANIMAS	BLUERI	1190	500	49	24,500	C	AC	0	59	49	100	\$175,809	7,449	2" MILL & RHMA OVERLAY w/5% DIGOUTS
C ST	ALHAMBRA	EAST END	C	2410	250	25	6,250	R	AC	0	53	47	100	\$41,384	6,874	2" MILL & RHMA OVERLAY w/5% DIGOUTS
CALLE VERDE	CORTE TERCERA	END	CALLEV	1310	1,200	26	33,734	R	AC	0	54	48	100	\$223,370	6,834	2" MILL & RHMA OVERLAY w/5% DIGOUTS
CHATTSWOOD DR	BENHAM	JENAY	CHATTS	1000	800	27	21,600	R	AC	0	51	44	100	\$143,025	6,979	2" MILL & RHMA OVERLAY w/5% DIGOUTS
CONDOR DR	HORIZON	EAGLE NEST	CONDOR	1250	790	30	23,700	R	AC	0	54	48	100	\$156,930	6,827	2" MILL & RHMA OVERLAY w/5% DIGOUTS
CORTE SEQUNDA	TAVAN	END	CORTES	1340	446	25	13,786	R	AC	0	50	43	100	\$91,284	7,027	2" MILL & RHMA OVERLAY w/5% DIGOUTS
EMBARCADERO ST	1066FT W/O BERRELLESA ST	END/BLDG	EMBARC	22	924	16	14,784	R	AC		52	45	100	\$97,892	6,965	2" MILL & RHMA OVERLAY w/5% DIGOUTS
F ST	220' W/O GENEVA	ALHAMBRA	F	585	960	26	24,960	R	AC	0	55	49	100	\$165,273	6,777	2" MILL & RHMA OVERLAY w/5% DIGOUTS

** - Treatment from Project Selection

Scenarios - Sections Selected for Treatment

Interest: 3.50%

Inflation: 3.50%

Printed: 3/28/2023

Scenario: PTAP 23 - S3 Increase PCI by 5 Points Gradually

Year: 2026

Street Name	Begin Location	End Location	Street ID	Section ID	Length	Width	Area	FC	Surface Type	Area ID	Current PCI	Treatment		Cost	Rating	Treatment
												PCI Before	PCI After			
FOSTER ST	TALBART	END	FOSTER	50	420	25	10,500	R	AC	0	52	45	100	\$69,526	6,942	2" MILL & RHMA OVERLAY w/5% DIGOUTS
FOUNTAINHEAD CT	MUIR	END	FOUNTA	4261	400	34	13,600	R	AC	0	52	45	100	\$90,053	6,944	2" MILL & RHMA OVERLAY w/5% DIGOUTS
GRANDVIEW AVE	MAIN	WARD	GRANDV	3045	245	23	5,635	R	AC		52	45	100	\$37,312	6,945	2" MILL & RHMA OVERLAY w/5% DIGOUTS
GREENVIEW CT	MORELLO	END	GREENV	4360	294	29	8,526	R	AC	0	52	46	100	\$56,455	6,918	2" MILL & RHMA OVERLAY w/5% DIGOUTS
HAVEN ST	ALHAMBRA	CASTRO	HAVEN	2583	200	26	5,200	R	AC	0	52	45	100	\$34,432	6,945	2" MILL & RHMA OVERLAY w/5% DIGOUTS
HENRIETTA ST	ALHAMBRA	CASTRO	HENRIE	2623	223	55	12,265	R	AC	0	49	43	100	\$81,213	7,026	2" MILL & RHMA OVERLAY w/5% DIGOUTS
HENSON CREEK CT	LAS ANIMAS	END	HENSON	1180	160	34	7,566	R	AC	0	53	47	100	\$50,098	6,889	2" MILL & RHMA OVERLAY w/5% DIGOUTS
HUNTRIDGE CT	ELDERWOOD	END	HUNTRI	5160	255	33	10,410	R	AC	0	53	47	100	\$68,930	6,886	2" MILL & RHMA OVERLAY w/5% DIGOUTS
JEANNE CIR	MORELLO	MORELLO	JEANNE	4420	1,985	34	67,490	R	AC	0	50	43	100	\$446,886	7,028	2" MILL & RHMA OVERLAY w/5% DIGOUTS
LAS JUNTAS ST	GREEN	THOMPSON ST	LASJUN	2826	265	31	8,215	R	AC	0	54	48	100	\$54,396	6,817	2" MILL & RHMA OVERLAY w/5% DIGOUTS
MARINA VISTA	TALBART	BERRELLESA	MARINA	160	480	30	14,400	R	AC	0	53	47	100	\$95,350	6,857	2" MILL & RHMA OVERLAY w/5% DIGOUTS
MARTINDALE DR	REDWOOD	320' W/O BENEDICT	MARTIN	5080	1,000	35	35,000	R	AC	0	54	48	100	\$231,753	6,832	2" MILL & RHMA OVERLAY w/5% DIGOUTS
MASONIC ST	ALHAMBRA	CASTRO	MASONI	2643	220	35	7,700	R	AC	0	52	45	100	\$50,986	6,945	2" MILL & RHMA OVERLAY w/5% DIGOUTS
MORELLO PARK DR	MORELLO AVE	END	MORELP	02	620	12	7,440	R	AC		49	42	100	\$49,264	7,056	2" MILL & RHMA OVERLAY w/5% DIGOUTS
OAK CREST CT	MORELLO	END	OAKCRE	4350	509	29	17,277	R	AC	0	53	46	100	\$114,400	6,898	2" MILL & RHMA OVERLAY w/5% DIGOUTS
PLEASANT HILL RD EAST	MUIR STATION RD	JOHN MUIR RD	PLEASA	2200	4,015	26	104,390	C	AC	0	58	48	100	\$749,089	7,516	2" MILL & RHMA OVERLAY w/5% DIGOUTS

** - Treatment from Project Selection

Scenarios - Sections Selected for Treatment

Interest: 3.50%

Inflation: 3.50%

Printed: 3/28/2023

Scenario: PTAP 23 - S3 Increase PCI by 5 Points Gradually

Year: 2026

Street Name	Begin Location	End Location	Street ID	Section ID	Length	Width	Area	FC	Surface Type	Area ID	Current PCI	Treatment		Cost	Rating	Treatment		
												PCI Before	PCI After					
PLUMAS CT	TAHOE	END	PLUMAS	2080	204	34	8,854	R	AC	0	54	48	100	\$58,627	6,777	2" MILL & RHMA OVERLAY w/5% DIGOUTS		
RADCLIFFE CT	ELDERWOOD	END	RADCLI	5140	640	33	21,120	R	AC	0	50	43	100	\$139,846	7,025	2" MILL & RHMA OVERLAY w/5% DIGOUTS		
RICHARDSON ST	GREEN	WARD	RICHAR	120	225	27	6,075	R	AC	0	54	48	100	\$40,226	6,803	2" MILL & RHMA OVERLAY w/5% DIGOUTS		
RICHARDSON ST	WARD	MAIN ST	RICHAR	130A	212	25	5,300	R	AC	0	53	47	100	\$35,094	6,888	2" MILL & RHMA OVERLAY w/5% DIGOUTS		
SILVERWOOD DR	ELDERWOOD	CENTER	SILVER	5130	700	29	20,300	R	AC	0	49	42	100	\$134,417	7,063	2" MILL & RHMA OVERLAY w/5% DIGOUTS		
ULFINIAN WAY	Bartolini Dr	Harbor View Dr	ULFINI	3482	814	29	23,606	R	AC	0	52	46	100	\$156,307	6,923	2" MILL & RHMA OVERLAY w/5% DIGOUTS		
ULFINIAN WAY	Harbor View Dr	Pine St	ULFINI	3488	1,235	29	35,535	R	AC	0	49	43	100	\$235,295	7,054	2" MILL & RHMA OVERLAY w/5% DIGOUTS		
VIRGINIA CIR	VIRGINIA HILLS	END	VIRGIN	1130	176	34	7,902	R	AC	0	53	47	100	\$52,323	6,882	2" MILL & RHMA OVERLAY w/5% DIGOUTS		
WARREN ST	BERRELLESA	ALHAMBRA	WARREN	2570	220	29	6,380	R	AC	0	52	45	100	\$42,245	6,961	2" MILL & RHMA OVERLAY w/5% DIGOUTS		
WARREN ST	PINE	PACHECO	WARREN	3160	500	28	14,000	R	AC	0	53	47	100	\$92,701	6,890	2" MILL & RHMA OVERLAY w/5% DIGOUTS		
WARREN ST	BERRELLESA	RICHARDSON	WARREN	360	225	30	6,750	R	AC	0	53	47	100	\$44,695	6,857	2" MILL & RHMA OVERLAY w/5% DIGOUTS		
WILLOW ST	WARD	MELLUS	WILLOW	3070	700	30	21,000	R	AC	0	52	46	100	\$139,052	6,931	2" MILL & RHMA OVERLAY w/5% DIGOUTS		
WILLOW ST	HAVEN	ARREBA	WILLOW	3155	450	28	12,600	R	AC	0	53	46	100	\$83,431	6,900	2" MILL & RHMA OVERLAY w/5% DIGOUTS		
												Treatment Total		\$4,843,838				
ALHAMBRA AVE	300FT S/O FOREST	Alhambra Hills Dr	ALHAMB	5686	2,277	42	95,634	A	AC/AC	0	57	50	100	\$1,013,186	6,855	2.5" HMA OVER 4" CIR		
ARNOLD DR	55 FT W/O SHADOW FALLS DR	615 FT W.O SHADOW FALLS DR	ARNOLD	4230	560	37	20,720	A	AC/AC		56	49	100	\$219,516	6,919	2.5" HMA OVER 4" CIR		
CENTER AVE	1000' S/O MUIR	900' N/O ROLLING HILL	CENTER	5960	2,995	62	185,690	A	AC	0	52	44	100	\$1,967,277	7,166	2.5" HMA OVER 4" CIR		

** - Treatment from Project Selection

Scenarios - Sections Selected for Treatment

Interest: 3.50%

Inflation: 3.50%

Printed: 3/28/2023

Scenario: PTAP 23 - S3 Increase PCI by 5 Points Gradually

											Treatment Total			\$3,199,980		
GILDA AVE	RIDGEWOOD	94 FT N/O RIDGEWOOD	GILDA	4080	94	24	2,256	R	AC	0	70	65	75	\$5,072	4,827	RUBBER CAPE SEAL w/ DIGOUTS
HAVEN ST	CASTRO	ESTUDILLO	HAVEN	2585	225	26	5,850	R	AC	0	69	65	75	\$13,152	6,076	RUBBER CAPE SEAL w/ DIGOUTS
											Treatment Total			\$18,224		
ARNOLD DR	345 FT N/O MORELLO AVE	650 FT W/O MORELLO AVE	ARNOLD	4225	320	61	19,520	A	AC		93	86	92	\$15,029	15,457	MICROSURFACING/SLURRY SEAL
AUGUSTINE DR	JAYS PL	MACALVEY DR	AUGUST	02	980	33	32,340	R	AC		73	72	81	\$23,904	19,522	MICROSURFACING/SLURRY SEAL
CENTER AVE	HIGHWAY 4	MUIR	CENTER	5930	375	105	39,375	A	AC	0	91	84	91	\$30,317	17,025	MICROSURFACING/SLURRY SEAL
CENTER AVE (EB)	100' E/O ELDERWOOD	REDWOOD	CENTER	6010	900	25	22,500	A	AC/AC	0	91	85	92	\$17,324	17,955	MICROSURFACING/SLURRY SEAL
ESCOBAR ST	COURT ST	70 FT E/O PINE	ESCOBA	2690	321	34	10,914	A	AC	0	93	86	92	\$8,403	15,525	MICROSURFACING/SLURRY SEAL
FERRY ST	BROWN	ROBINSON	FERRY	2530	225	26	5,850	R	AC/AC	0	75	74	82	\$4,324	16,022	MICROSURFACING/SLURRY SEAL
GLACIER DR	OLYMPIC	MUIR	GLACIE	4780B	1,196	37	44,252	C	AC/AC	0	76	74	82	\$34,072	19,077	MICROSURFACING/SLURRY SEAL
GREEN ST	BERRELLESA	ALHAMBRA	GREEN	2650	230	27	6,210	C	AC/AC	0	85	82	89	\$4,781	16,899	MICROSURFACING/SLURRY SEAL
HOLLYVIEW CT	KELLY AVE	END	HOLLYV	3572	530	33	18,877	R	AC/AC		73	72	80	\$13,953	16,063	MICROSURFACING/SLURRY SEAL
MARINA VISTA	ESCOBAR	ESTUDILLO	MARINA	2727	2,015	21	42,315	A	AC/AC	0	93	86	93	\$32,580	16,085	MICROSURFACING/SLURRY SEAL
MORELLO AVE	ARNOLD	MUIR	MORELL	5840	1,100	46	50,600	A	AC	0	92	85	92	\$38,959	16,115	MICROSURFACING/SLURRY SEAL
MUIR RD	Glacier Dr	Fountainhead Ct	MUIR	4245	870	37	32,190	C	AC/AC	0	87	82	89	\$24,784	15,931	MICROSURFACING/SLURRY SEAL
SOUTHWEST CT	END	END	SOUTHW	01	540	25	13,500	R	AC	0	72	71	80	\$9,978	18,915	MICROSURFACING/SLURRY SEAL
STILLCREEK CT	SWEETWATER	END	STILLC	01	135	25	6,203	R	AC	0	78	77	85	\$4,585	21,624	MICROSURFACING/SLURRY SEAL
THATCHER DR	BRIDGPORT	END	THATCH	01	941	29	29,136	R	AC	0	80	79	87	\$21,536	19,926	MICROSURFACING/SLURRY SEAL
VINE HILL WAY	Costanza Dr	Pvt Chg	VINEHI	5371	845	24	20,280	C	AC	0	82	78	86	\$15,614	16,206	MICROSURFACING/SLURRY SEAL
											Treatment Total			\$300,144		
ALHAMBRA AVE (SB)	Blue Ridge Dr	City Limit	ALHAMB	5697	1,600	37	59,200	R	AC		73	69	78	\$71,106	9,216	MICROSURFACING/SLURRY SEAL w/3% DIGOUTS
ALHAMBRA AVE (SB)	BENHAM DR	100 FT N/O BLUE RIDGE DR	ALHAMB	5700	2,350	34	79,900	R	AC		74	70	79	\$95,969	9,251	MICROSURFACING/SLURRY SEAL w/3% DIGOUTS
ALPS CT	SWEETWATER	END	ALPS	01	92	61	5,612	R	AC	0	66	61	72	\$6,741	9,626	MICROSURFACING/SLURRY SEAL w/3% DIGOUTS

** - Treatment from Project Selection

Scenarios - Sections Selected for Treatment

Interest: 3.50%

Inflation: 3.50%

Printed: 3/28/2023

Scenario: PTAP 23 - S3 Increase PCI by 5 Points Gradually

Year: 2026

Street Name	Begin Location	End Location	Street ID	Section ID	Length	Width	Area	FC	Surface Type	Area ID	Current PCI	Treatment		Cost	Rating	Treatment
												PCI Before	PCI After			
BLACKROCK PL	SWEETWATER	END	BLACKR	01	102	93	9,486	R	AC	0	68	64	74	\$11,394	10,042	MICROSURFACING/SLURRY SEAL w/3% DIGOUTS
BLUE CANYON CT	BLUE CANYON	END	BLUECA	1670	163	30	7,116	R	AC	0	71	67	77	\$8,547	11,836	MICROSURFACING/SLURRY SEAL w/3% DIGOUTS
BOULDER CREEK CT	SWEETWATER	END	BOULDE	01	57	82	4,674	R	AC	0	67	63	73	\$5,614	9,902	MICROSURFACING/SLURRY SEAL w/3% DIGOUTS
CASTRO ST	MASONIC	SUSANA	CASTRO	2790	1,000	27	27,000	R	AC	0	65	61	71	\$32,430	10,287	MICROSURFACING/SLURRY SEAL w/3% DIGOUTS
CLAEYS ST	OLD ORCHARD	TRAILVIEW	CLAEYS	01	430	33	14,190	R	AC	0	73	68	78	\$17,044	9,213	MICROSURFACING/SLURRY SEAL w/3% DIGOUTS
COLDSPRINGS CT	STONEBROOK	END	COLDSP	01	149	33	4,917	R	AC	0	71	67	77	\$5,906	11,113	MICROSURFACING/SLURRY SEAL w/3% DIGOUTS
DRYCREEK CT	SWEETWATER	END	DRYCRE	01	240	25	7,469	R	AC	0	66	61	72	\$8,971	9,626	MICROSURFACING/SLURRY SEAL w/3% DIGOUTS
EASTVIEW PL	SWEETWATER	END	EASTVI	01	340	25	8,500	R	AC	0	66	61	72	\$10,209	9,626	MICROSURFACING/SLURRY SEAL w/3% DIGOUTS
EMBARCADERO ST	BERRELLESA ST	190 FT W/O BERRELLESA ST	EMBARC	15	190	16	3,040	C	AC	0	70	62	73	\$4,400	6,856	MICROSURFACING/SLURRY SEAL w/3% DIGOUTS
ESCOBAR ST	70 FT E/O PINE	455 FT E/O PINE	ESCOBA	2699	385	34	13,090	R	AC		74	69	79	\$15,723	9,244	MICROSURFACING/SLURRY SEAL w/3% DIGOUTS
ESTUDILLO ST	SUSANA	GREEN	ESTUDI	2806	1,025	30	30,750	R	AC	0	73	68	78	\$36,934	9,215	MICROSURFACING/SLURRY SEAL w/3% DIGOUTS
FRIES CT	MILANO	END	FRIES	01	202	35	8,946	R	AC	0	71	67	76	\$10,745	10,172	MICROSURFACING/SLURRY SEAL w/3% DIGOUTS
GREEN ST	BERRELLESA	TALBART ST	GREEN	220	470	28	13,160	R	AC	0	66	61	72	\$15,807	10,421	MICROSURFACING/SLURRY SEAL w/3% DIGOUTS
KLAMATH CT	OPHIR	END	KLAMAT	4820	198	33	8,650	R	AC	0	65	61	71	\$10,390	10,295	MICROSURFACING/SLURRY SEAL w/3% DIGOUTS
LAUREL CT	415 FT S/O PLEASANT HILL RD	END	LAUREL	2005	231	23	6,621	R	AC		71	67	77	\$7,953	11,188	MICROSURFACING/SLURRY SEAL w/3% DIGOUTS
NORTH PEAK PL	SWEETWATER	END	NORTHP	01	215	25	6,844	R	AC	0	65	60	71	\$8,220	9,383	MICROSURFACING/SLURRY SEAL w/3% DIGOUTS

** - Treatment from Project Selection

Scenarios - Sections Selected for Treatment

Interest: 3.50%

Inflation: 3.50%

Printed: 3/28/2023

Scenario: PTAP 23 - S3 Increase PCI by 5 Points Gradually

Year: 2026

Street Name	Begin Location	End Location	Street ID	Section ID	Length	Width	Area	FC	Surface Type	Area ID	Current PCI	Treatment		Cost	Rating	Treatment
												PCI Before	PCI After			
PINON DR	WYOMING	PINE	PINON	3620	1,390	29	40,310	R	AC	0	65	60	71	\$48,417	9,472	MICROSURFACING/SLURRY SEAL w/3% DIGOUTS
RANGEVIEW PL	SWEETWATER	END	RANGEV	01	116	61	7,076	R	AC	0	65	61	71	\$8,499	9,479	MICROSURFACING/SLURRY SEAL w/3% DIGOUTS
RED ROCK PL	SWEETWATER	END	REDROC	01	185	25	6,094	R	AC	0	67	63	73	\$7,320	9,902	MICROSURFACING/SLURRY SEAL w/3% DIGOUTS
ROCK PASS PL	SWEETWATER	END	ROCKPA	01	57	61	3,477	R	AC	0	67	62	72	\$4,176	9,745	MICROSURFACING/SLURRY SEAL w/3% DIGOUTS
STILLSPRING PL	SWEETWATER	END	STILLS	01	82	62	5,084	R	AC	0	67	62	72	\$6,106	9,745	MICROSURFACING/SLURRY SEAL w/3% DIGOUTS
WARD ST	WILLOW	TALBART	WARD	265	2,560	30	76,800	R	AC	0	69	66	75	\$92,245	11,423	MICROSURFACING/SLURRY SEAL w/3% DIGOUTS
WESTWARD PL	SWEETWATER	END	WESTWA	01	240	25	6,000	R	AC	0	71	67	76	\$7,207	10,764	MICROSURFACING/SLURRY SEAL w/3% DIGOUTS
WILLOW CREEK LN	SHADOWFALLS	VILLAGE OAKS	WILLOW	01	805	33	26,565	R	AC	0	65	61	71	\$31,908	9,658	MICROSURFACING/SLURRY SEAL w/3% DIGOUTS
WILLOW ST	MELLUS	HENRIETTA	WILLOW	3075	340	19	6,460	R	AC	0	66	61	72	\$7,759	10,421	MICROSURFACING/SLURRY SEAL w/3% DIGOUTS
YALE ST	PALM AVE	END	YALE	3635	1,635	20	32,700	R	AC		66	62	72	\$39,276	10,457	MICROSURFACING/SLURRY SEAL w/3% DIGOUTS
Treatment Total													\$637,015			
BRECKENRIDGE PL	HEAVENLY	END	BRECKE	01	415	29	12,035	R	AC/AC	0	94	88	89	\$4	3,420,309	SEAL CRACKS
BRECKENRIDGE CT	BRECKENRIDGE	END	BRECKE	10	196	29	5,684	R	AC/AC	0	94	88	89	\$2	3,420,309	SEAL CRACKS
BUNDROS CT	SHELL	END	BUNDRO	2390	200	36	7,200	R	AC/AC	0	94	88	89	\$2	4,443,783	SEAL CRACKS
CASTRO ST	BROWN	A	CASTRO	2795	800	30	24,000	R	AC/AC	0	94	89	89	\$4	5,880,397	SEAL CRACKS
COURT ST	MAIN	WARD	COURT	2909	225	45	10,125	R	AC/AC		94	88	89	\$4	2,885,960	SEAL CRACKS
DOUGLAS DR	1475 FT W/O PINE	END	DOUGLA	3930	147	26	3,822	R	AC/AC		94	88	89	\$1	3,670,468	SEAL CRACKS
F ST	150' W/O GENEVA	END	F	580	545	37	20,165	R	AC/AC	0	94	88	89	\$7	3,205,405	SEAL CRACKS
FARMINGTON CT	BANBURY LOOP	END	FARMIN	01	102	34	3,468	R	AC/AC	0	94	88	89	\$1	3,420,309	SEAL CRACKS
HOWE RD	VISTA	PINE	HOWE	3897	950	35	33,250	R	AC/AC		94	88	89	\$13	2,885,025	SEAL CRACKS
LAKEWOOD PL	CHILPANCINGO	END	LAKEWO	4525	95	15	1,425	R	AC/AC	0	94	89	89	\$0	6,001,815	SEAL CRACKS
LODGEPOLE CT	HOLLY VIEW	END	LODGEPO	3572	193	25	7,653	R	AC/AC	0	94	88	89	\$2	4,379,773	SEAL CRACKS
MARTI MARIE CT	MARTI MARIE	END	MARTIM	10	394	33	15,030	R	AC/AC	0	94	88	89	\$5	3,420,309	SEAL CRACKS

** - Treatment from Project Selection

Scenarios - Sections Selected for Treatment

Interest: 3.50%

Inflation: 3.50%

Printed: 3/28/2023

Scenario: PTAP 23 - S3 Increase PCI by 5 Points Gradually

Year: 2026

Street Name	Begin Location	End Location	Street ID	Section ID	Length	Width	Area	FC	Surface Type	Area ID	Treatment			Cost	Rating	Treatment
											Current PCI	PCI Before	PCI After			
MEDFORD CT	FORSYTHIA	END	MEDFOR	01	660	29	19,140	R	AC/AC	0	94	88	89	\$6	3,372,495	SEAL CRACKS
MORELLO HEIGHTS DR	MORELLO AVE	460 FT W/O MORELLO AVE	MORELL	01	460	25	11,500	R	AC/AC	0	94	88	89	\$4	3,037,246	SEAL CRACKS
MUIR RD	ARANA DR	VETERANS RD	MUIR	4260	330	39	12,870	R	AC/AC		94	88	89	\$5	2,855,220	SEAL CRACKS
SMITH DR	FOREST	N/ END	SMITH	840	254	40	11,208	R	AC/AC	0	94	88	89	\$4	3,174,198	SEAL CRACKS
VINE HILL WAY	ROLLING HILL	CENTER	VINEHI	5280	1,375	30	41,250	C	AC	0	95	89	90	\$103	563,986	SEAL CRACKS
VISTA OAKS	DOUGLAS	END	VISTAO	3905	962	25	24,050	R	AC/AC	0	94	88	89	\$5	4,823,032	SEAL CRACKS

Treatment Total \$173

Year 2026 Area Total 2,218,558

Year 2026 Total \$8,999,374

Year: 2027

Street Name	Begin Location	End Location	Street ID	Section ID	Length	Width	Area	FC	Surface Type	Area ID	Treatment			Cost	Rating	Treatment
											Current PCI	PCI Before	PCI After			
ALHAMBRA AVE (NB)	ESCOBAR	MARINA VISTA	ALHAMB	5750C	250	37	9,250	A	AC	0	75	69	100	\$64,572	7,905	2" MILL & RHMA OVERLAY w/5% DIGOUTS
AMADOR CT	TAHOE	END	AMADOR	2070	134	45	6,030	R	ST	0	59	50	100	\$41,325	6,245	2" MILL & RHMA OVERLAY w/5% DIGOUTS
BERRELLESA ST	FOSTER	BUCKLEY	BERREL	30	160	33	5,280	R	AC	0	56	48	100	\$36,185	6,607	2" MILL & RHMA OVERLAY w/5% DIGOUTS
BLUE RIDGE DR	LAS ANIMAS	RELIEZ VALLEY	BLUERI	1195	4,150	37	153,550	C	AC	0	60	46	100	\$1,140,420	7,309	2" MILL & RHMA OVERLAY w/5% DIGOUTS
BROWN ST	RICHARDSON STREET	END	BROWN	2560	180	24	4,320	R	AC		56	48	100	\$29,606	6,598	2" MILL & RHMA OVERLAY w/5% DIGOUTS
CALAVERAS CT	TAHOE	END	CALAVE	2090	220	34	9,398	R	ST	0	52	40	100	\$64,407	6,570	2" MILL & RHMA OVERLAY w/5% DIGOUTS
CANYON WAY	H	ST. MARYS	CANYON	720	600	36	21,600	C	AC	0	60	47	100	\$160,424	7,300	2" MILL & RHMA OVERLAY w/5% DIGOUTS
CANYON WAY	ST. MARYS	END	CANYON	725	2,300	29	66,700	C	AC	0	60	46	100	\$495,382	7,310	2" MILL & RHMA OVERLAY w/5% DIGOUTS
CASTRO ST	JONES	BROWN	CASTRO	2793	1,300	30	39,000	R	AC	0	57	49	100	\$267,277	6,550	2" MILL & RHMA OVERLAY w/5% DIGOUTS
CROMART CT	RADCLIFFE	END	CROMAR	5150	270	33	10,938	R	AC	0	57	49	100	\$74,961	6,548	2" MILL & RHMA OVERLAY w/5% DIGOUTS

** - Treatment from Project Selection

Scenarios - Sections Selected for Treatment

Interest: 3.50%

Inflation: 3.50%

Printed: 3/28/2023

Scenario: PTAP 23 - S3 Increase PCI by 5 Points Gradually

Year: 2027

Street Name	Begin Location	End Location	Street ID	Section ID	Length	Width	Area	FC	Surface Type	Area ID	Current PCI	Treatment		Cost	Rating	Treatment
												PCI Before	PCI After			
D ST	CASTRO ST	SABRAL CIR	D	2294	170	29	4,930	C	AC/AC	0	58	49	100	\$36,615	7,041	2" MILL & RHMA OVERLAY w/5% DIGOUTS
DARDANELLE DR	MARIE	END/CL	DARDAN	3920	520	33	17,160	R	AC	0	57	49	100	\$117,602	6,502	2" MILL & RHMA OVERLAY w/5% DIGOUTS
EMBARCADERO ST	190FT W/O BERRELLESA ST	1066FT W/O BERRELLESA ST	EMBARC	21	876	16	14,016	R	AC		56	49	100	\$96,055	6,543	2" MILL & RHMA OVERLAY w/5% DIGOUTS
ENDRISS DR	ELDERWOOD	REDWOOD	ENDRIS	5135	1,000	34	34,000	R	AC	0	57	49	100	\$233,011	6,539	2" MILL & RHMA OVERLAY w/5% DIGOUTS
ESTUDILLO ST	SHELL	VISTA	ESTUDI	2300	950	25	23,750	C	AC	0	60	46	100	\$176,392	7,319	2" MILL & RHMA OVERLAY w/5% DIGOUTS
ESTUDILLO ST	VISTA	470 FT S OF VISTA WAY	ESTUDI	2305	470	27	12,690	C	AC	0	63	50	100	\$94,249	7,185	2" MILL & RHMA OVERLAY w/5% DIGOUTS
GRANDVIEW AVE	MELLUS	SUSANA	GRANDV	3027	620	15	9,300	R	AC	0	56	48	100	\$63,735	6,588	2" MILL & RHMA OVERLAY w/5% DIGOUTS
GREENWAY DR	PALISADE	SOUTH END	GREENW	3960	682	34	23,188	R	AC	0	57	49	100	\$158,913	6,541	2" MILL & RHMA OVERLAY w/5% DIGOUTS
GREGORY AVE	Pine St	Boynton Ave	GREGOR	3292	460	27	12,420	R	AC/AC	0	53	46	100	\$85,118	6,632	2" MILL & RHMA OVERLAY w/5% DIGOUTS
HAVEN ST	BERRELLESA	ALHAMBRA	HAVEN	2580	220	27	5,940	R	AC	0	55	47	100	\$40,708	6,616	2" MILL & RHMA OVERLAY w/5% DIGOUTS
HAVEN ST	RICHARDSON	BERRELLESA	HAVEN	350	220	25	5,500	R	AC	0	57	49	100	\$37,693	6,523	2" MILL & RHMA OVERLAY w/5% DIGOUTS
HUNTINGTON CT	WARD	END	HUNTIN	2996	345	15	5,175	R	AC	0	55	47	100	\$35,466	6,635	2" MILL & RHMA OVERLAY w/5% DIGOUTS
JONES ST	CASTRO	ESTUDILLO	JONES	2605	225	27	6,075	R	AC	0	56	47	100	\$41,634	6,606	2" MILL & RHMA OVERLAY w/5% DIGOUTS
LAKESIDE CT	OPHIR	END	LAKESI	4840	560	33	18,480	R	AC	0	56	48	100	\$126,648	6,586	2" MILL & RHMA OVERLAY w/5% DIGOUTS
MARIE AVE	MORELLO	END / CL	MARIE	3910	1,655	37	61,235	R	AC	0	54	46	100	\$419,660	6,671	2" MILL & RHMA OVERLAY w/5% DIGOUTS
MASONIC ST	BERRELLESA	ALHAMBRA	MASONI	2640	220	34	7,480	R	AC	0	56	48	100	\$51,262	6,598	2" MILL & RHMA OVERLAY w/5% DIGOUTS

** - Treatment from Project Selection

Scenarios - Sections Selected for Treatment

Interest: 3.50%

Inflation: 3.50%

Printed: 3/28/2023

Scenario: PTAP 23 - S3 Increase PCI by 5 Points Gradually

Year: 2027

Street Name	Begin Location	End Location	Street ID	Section ID	Length	Width	Area	FC	Surface Type	Area ID	Current PCI	Treatment		Cost	Rating	Treatment		
												PCI Before	PCI After					
PALISADE CT	PALISADE	END	PALISA	3970	375	33	12,375	R	AC	0	56	48	100	\$84,809	6,561	2" MILL & RHMA OVERLAY w/5% DIGOUTS		
RICHARDSON ST	ARREBA	ROBINSON	RICHAR	441	208	25	5,200	R	AC/AC	0	57	49	100	\$35,637	6,469	2" MILL & RHMA OVERLAY w/5% DIGOUTS		
RICHARDSON ST	MARINA VISTA	ESCOBAR (END)	RICHAR	75	195	31	6,045	R	AC	0	58	50	100	\$41,428	6,488	2" MILL & RHMA OVERLAY w/5% DIGOUTS		
ROBINSDALE RD	MORELLO	END	ROBINS	01	475	21	9,975	R	AC	0	56	48	100	\$68,361	6,579	2" MILL & RHMA OVERLAY w/5% DIGOUTS		
ROBINSON ST	ALHAMBRA	CASTRO	ROBINS	2555	230	27	6,210	R	AC	0	55	47	100	\$42,559	6,644	2" MILL & RHMA OVERLAY w/5% DIGOUTS		
ROUX CT	MILANO WY	END	ROUX	01	449	29	13,021	R	AC		55	47	100	\$89,236	6,642	2" MILL & RHMA OVERLAY w/5% DIGOUTS		
SHELL AVE	D ST	BUNDROS (CITY LIMITS)	SHELL	2375	2,960	28	82,880	C	AC/AC	0	59	49	100	\$615,552	7,066	2" MILL & RHMA OVERLAY w/5% DIGOUTS		
SILVER LAKE PL	CHILPANCINGO	END	SILVER	4520	75	15	1,125	R	AC	0	57	49	100	\$7,710	6,544	2" MILL & RHMA OVERLAY w/5% DIGOUTS		
SUSANA ST	Castro St	w/s of Pine ST	SUSANA	3085	1,300	26	33,800	R	AC	0	56	48	100	\$231,640	6,589	2" MILL & RHMA OVERLAY w/5% DIGOUTS		
SUSANA ST	Willow St	Grandview Ave	SUSANA	3095	395	26	10,270	R	AC	0	56	48	100	\$70,383	6,562	2" MILL & RHMA OVERLAY w/5% DIGOUTS		
SWEETWATER DR	MUIR	MUIR	SWEETW	01	3,065	33	101,145	R	AC	0	57	49	100	\$693,173	6,538	2" MILL & RHMA OVERLAY w/5% DIGOUTS		
TAHOE CIR	TAHOE DR	SONORA CT	TAHOE	2100	1,550	34	52,700	R	AC	0	56	49	100	\$361,167	6,534	2" MILL & RHMA OVERLAY w/5% DIGOUTS		
WARREN ST	CASTRO	ESTUDILLO	WARREN	2575	225	16	3,600	R	AC	0	55	47	100	\$24,672	6,655	2" MILL & RHMA OVERLAY w/5% DIGOUTS		
WARREN ST	PACHECO	GRANDVIEW	WARREN	3165	450	28	12,600	R	AC	0	57	50	100	\$86,351	6,491	2" MILL & RHMA OVERLAY w/5% DIGOUTS		
												Treatment Total		\$6,641,999				
ALHAMBRA AVE	K ST	J ST	ALHAMB	106	500	61	30,500	A	AC/AC	0	59	50	100	\$334,439	6,670	2.5" HMA OVER 4" CIR		
ALHAMBRA AVE	BENHAM DR	1005 FT N/O BENHAM DR	ALHAMB	5670	1,005	76	76,380	A	AC	0	60	49	100	\$837,523	6,683	2.5" HMA OVER 4" CIR		

** - Treatment from Project Selection

Scenarios - Sections Selected for Treatment

Interest: 3.50%

Inflation: 3.50%

Printed: 3/28/2023

Scenario: PTAP 23 - S3 Increase PCI by 5 Points Gradually

										Treatment Total			\$1,171,963			
AUGUSTINE DR	JAYS PL	SOUTH END	AUGUST	03	1,147	33	40,146	R	AC		72	67	77	\$93,417	5,785	RUBBER CAPE SEAL w/ DIGOUTS
AZALEA AVE	WARREN	115 FT S/O SUSANA	AZALEA	3050	515	26	13,390	R	AC	0	69	64	74	\$31,157	5,761	RUBBER CAPE SEAL w/ DIGOUTS
BARBER LN	PLEASANT HILL	END	BARBER	2040	300	30	9,000	R	ST	0	70	62	100	\$20,942	6,631	RUBBER CAPE SEAL w/ DIGOUTS
CASTRO ST	JONES ST	SUSANA ST	CASTRO	2791	243	28	6,804	R	AC		67	62	72	\$15,832	5,469	RUBBER CAPE SEAL w/ DIGOUTS
CHURCH ST	PLEASANT HILL	TAHOE	CHURCH	2050	850	34	28,900	R	ST	0	70	62	100	\$67,248	6,631	RUBBER CAPE SEAL w/ DIGOUTS
ESCOBAR ST	BERRELLESA ST	TALBART ST	ESCOBA	170	500	32	16,000	R	AC	0	67	61	72	\$37,231	5,420	RUBBER CAPE SEAL w/ DIGOUTS
WEST HAYWARD CT	LAUREL	END	HAYWAR	2010	250	34	9,321	R	ST	0	70	62	100	\$21,689	6,631	RUBBER CAPE SEAL w/ DIGOUTS
JAYS PL	MORELLO AVE	AUGUSTINE DR	JAYSPL	01	205	37	7,585	R	AC		67	62	72	\$17,650	5,489	RUBBER CAPE SEAL w/ DIGOUTS
LAUREL CT	PLEASANT HILL	415 FT S/O PLEASANT HILL RD	LAUREL	2000	415	32	13,280	R	ST	0	70	62	100	\$30,902	6,631	RUBBER CAPE SEAL w/ DIGOUTS
LINTON PL	LINTON	END	LINTON	5373	135	18	2,430	R	AC	0	68	61	72	\$5,654	4,539	RUBBER CAPE SEAL w/ DIGOUTS
PHYLIS TERRACE	ALHAMBRA	END	PHYLIS	1940	505	35	18,402	R	AC	0	71	66	75	\$42,820	5,654	RUBBER CAPE SEAL w/ DIGOUTS
ROBINSON ST	FERRY	END	ROBINS	2558	200	27	5,400	R	AC	0	69	63	73	\$12,565	5,655	RUBBER CAPE SEAL w/ DIGOUTS
SUNNYBRAE DR	BRIAR	MACALVEY DR	SUNNYB	1700	1,325	34	45,050	R	AC	0	70	65	75	\$104,828	5,861	RUBBER CAPE SEAL w/ DIGOUTS
TINA CT	KERRI ANN	END	TINA	5560	321	33	10,593	R	ST	0	68	61	100	\$24,649	7,095	RUBBER CAPE SEAL w/ DIGOUTS
WHITE MOUNTAIN CT	SUNNYBRAE	END	WHITEM	1680	481	35	18,883	R	AC	0	69	63	73	\$43,939	5,662	RUBBER CAPE SEAL w/ DIGOUTS
WILLOW ST	SUSANA	PACHECO	WILLOW	3100	120	25	3,000	R	AC	0	68	63	73	\$6,981	5,580	RUBBER CAPE SEAL w/ DIGOUTS
										Treatment Total			\$577,505			
ALHAMBRA AVE (SB)	C ST	G ST	ALHAMB	5735	2,050	31	63,550	R	AC/AC		81	76	84	\$48,617	15,267	MICROSURFACING/SL URRY SEAL
ARNOLD DR	HOWE RD	1100 FT E/O HOWE RD	ARNOLD	4210	1,100	37	40,700	A	AC		93	84	91	\$32,433	17,182	MICROSURFACING/SL URRY SEAL
BERRELLESA ST	EMBARCADERO	FOSTER	BERREL	20	500	31	15,500	R	AC	0	78	72	81	\$11,858	14,622	MICROSURFACING/SL URRY SEAL
BROWN ST	BERRELLESA	ALHAMBRA	BROWN	2540	220	37	8,140	C	AC/AC	0	81	75	84	\$6,487	15,081	MICROSURFACING/SL URRY SEAL
BUSH ST	PACHECO	PINE	BUSH	3360	1,750	38	66,500	C	AC	0	92	85	92	\$52,993	15,360	MICROSURFACING/SL URRY SEAL
ESTUDILLO ST	MARINA VISTA	ESCOBAR	ESTUDI	2773	225	34	7,650	C	AC	0	93	86	92	\$6,096	14,893	MICROSURFACING/SL URRY SEAL
GLACIER DR	60' S/O EAGLE LAKE	CENTER	GLACIE	4730	600	37	22,200	C	AC	0	93	86	92	\$17,691	15,017	MICROSURFACING/SL URRY SEAL

** - Treatment from Project Selection

Scenarios - Sections Selected for Treatment

Interest: 3.50%

Inflation: 3.50%

Printed: 3/28/2023

Scenario: PTAP 23 - S3 Increase PCI by 5 Points Gradually

Year: 2027

Street Name	Begin Location	End Location	Street ID	Section ID	Length	Width	Area	FC	Surface Type	Area ID	Current PCI	Treatment		Cost	Rating	Treatment
												PCI Before	PCI After			
HENRIETTA ST	BERRELLESA	ALHAMBRA	HENRIE	2620	225	28	6,300	R	AC/AC	0	91	88	94	\$4,820	18,786	MICROSURFACING/SLURRY SEAL
LAVA CT	OPHIR	END	LAVA	4830	233	33	9,805	R	AC	0	76	72	81	\$7,501	14,620	MICROSURFACING/SLURRY SEAL
LINDSEY DR	ALHAMBRA	END	LINDSE	930	1,171	32	37,472	R	AC	0	78	72	81	\$28,667	14,620	MICROSURFACING/SLURRY SEAL
MARINA VISTA	ALHAMBRA AVE	BERRELLESA	MARINA	2765	225	33	7,425	R	AC/AC		82	77	85	\$5,680	15,192	MICROSURFACING/SLURRY SEAL
MC MILLAN CT	ELDERWOOD	END	MCMIL	5170	250	33	10,454	R	AC	0	79	73	82	\$7,997	14,618	MICROSURFACING/SLURRY SEAL
PINE ST	HIGHWAY 4	HOWE	PINE	3850	450	105	47,250	C	AC	0	93	86	92	\$37,653	15,050	MICROSURFACING/SLURRY SEAL
SILVER LAKE WAY	SPRING LAKE	SPRING LAKE	SILVER	4710	650	25	16,250	R	AC	0	77	73	82	\$12,432	14,620	MICROSURFACING/SLURRY SEAL
Treatment Total													\$280,925			
CENTER AVE (WB)	1000 FT S/O MUIR RD	MUIR RD	CENTER	6070	1,000	28	28,000	R	AC		75	69	78	\$34,808	8,907	MICROSURFACING/SLURRY SEAL w/3% DIGOUTS
DALE RD	PARADISE	ROLLING HILL	DALE	5330	750	34	25,500	R	ST	0	78	70	100	\$31,700	6,845	MICROSURFACING/SLURRY SEAL w/3% DIGOUTS
DEERWOOD DR	MARTINDALE	ELDERWOOD	DEERWO	5230	1,700	34	57,800	R	ST	0	78	70	100	\$71,854	6,845	MICROSURFACING/SLURRY SEAL w/3% DIGOUTS
DIABLO WY	ROLLING HILL	PARADISE	DIABLO	5320	745	34	25,330	R	ST	0	78	70	100	\$31,489	6,845	MICROSURFACING/SLURRY SEAL w/3% DIGOUTS
DIABLO CT	DIABLO	END	DIABLO	5340	233	34	7,922	R	ST	0	78	70	100	\$9,848	6,848	MICROSURFACING/SLURRY SEAL w/3% DIGOUTS
GATEWOOD CT	VINE HILL	END	GATEWO	5250	600	33	19,800	R	ST	0	78	70	100	\$24,614	6,845	MICROSURFACING/SLURRY SEAL w/3% DIGOUTS
GREENWAY DR	PALISADE	NORTH END	GREENW	3950	120	34	4,080	R	AC	0	73	69	79	\$5,072	8,926	MICROSURFACING/SLURRY SEAL w/3% DIGOUTS
HAYWARD CT	LAUREL	END	HAYWAR	2020	229	34	8,539	R	ST	0	78	70	100	\$10,615	6,857	MICROSURFACING/SLURRY SEAL w/3% DIGOUTS
MYRTEWOOD CT	GATEWOOD	END	MYRTEW	5260	169	33	5,577	R	ST	0	78	70	100	\$6,933	6,845	MICROSURFACING/SLURRY SEAL w/3% DIGOUTS
PARADISE DR	ROLLING HILL	VINE HILL	PARADI	5350	1,230	34	41,820	R	ST	0	78	70	100	\$51,989	6,847	MICROSURFACING/SLURRY SEAL w/3% DIGOUTS

** - Treatment from Project Selection

Scenarios - Sections Selected for Treatment

Interest: 3.50%

Inflation: 3.50%

Printed: 3/28/2023

Scenario: PTAP 23 - S3 Increase PCI by 5 Points Gradually

Year: 2027

Street Name	Begin Location	End Location	Street ID	Section ID	Length	Width	Area	FC	Surface Type	Area ID	Treatment			Cost	Rating	Treatment
											Current PCI	PCI Before	PCI After			
VALLEY GLEN LN	ALHAMBRA	END	VALGLE	01	661	33	23,841	R	AC	0	75	69	78	\$29,638	8,906	MICROSURFACING/SLURRY SEAL w/3% DIGOUTS
WAVERLY RD	BLUE RIDGE	PAULA CT	WAVERL	1580	180	34	6,120	R	AC		76	70	79	\$7,608	8,962	MICROSURFACING/SLURRY SEAL w/3% DIGOUTS
Treatment Total												\$316,169				
ALHAMBRA AVE	J ST	G ST	ALHAMB	102	800	61	48,800	A	AC/AC	0	64	87	88	\$78	1,527,534	SEAL CRACKS
ALHAMBRA AVE (NB)	G ST	C ST	ALHAMB	103	2,050	31	63,550	A	AC/AC	0	70	87	88	\$101	1,527,534	SEAL CRACKS
ALHAMBRA AVE	C ST	BERTOLA ST	ALHAMB	104	800	61	48,800	A	AC/AC	0	45	87	88	\$78	1,527,534	SEAL CRACKS
ALHAMBRA WAY	350' E/O ALHAMBRA	ALHAMBRA	ALHAMB	2195	350	37	12,950	C	AC	0	86	85	87	\$48	556,677	SEAL CRACKS
ALHAMBRA AVE (NB)	CITY LIMITS	100' N/O BLUE RIDGE	ALHAMB	5650	1,700	37	62,900	A	AC/AC	0	74	77	79	\$412	812,080	SEAL CRACKS
ALHAMBRA AVE (NB)	100' N/O BLUE RIDGE DR	BENHAM DR	ALHAMB	5660	2,350	34	79,900	A	AC	0	84	83	84	\$366	674,772	SEAL CRACKS
ALHAMBRA AVE (NB)	BERTOLA ST	JONES ST	ALHAMB	5750A	2,220	37	82,140	A	AC	0	69	87	88	\$131	1,527,534	SEAL CRACKS
ALHAMBRA AVE (NB)	JONES ST	ESCOBAR	ALHAMB	5750B	2,010	37	74,370	A	AC	0	65	87	88	\$118	1,527,534	SEAL CRACKS
ALHAMBRA AVE	MARINA VISTA	BUCKLEY	ALHAMB	5755	220	37	8,140	A	AC/AC	0	67	87	88	\$13	1,527,534	SEAL CRACKS
ALHAMBRA VALLEY RD	ALHAMBRA AVE	SHERIDAN	ALHAMB	8200	1,460	32	46,720	C	AC	0	78	78	80	\$290	471,042	SEAL CRACKS
ARNOLD DR	OLD ORCHARD	1100 FT E/O HOWE	ARNOLD	4200	1,670	37	61,790	A	AC	0	79	79	81	\$361	669,132	SEAL CRACKS
BAY VIEW DR	ESCOBAR	MARINA VISTA	BAYVIE	140	265	27	7,155	R	AC/PCC	0	78	81	83	\$36	496,140	SEAL CRACKS
BERRELLESA ST	MARINA VISTA	BERTOLA	BERREL	40	4,580	37	169,460	A	AC/AC	0	81	79	81	\$999	1,117,282	SEAL CRACKS
BERRELLESA ST	BUCKLEY	MARINA VISTA	BERREL	41	120	37	4,440	A	AC/AC	0	46	87	88	\$7	1,527,534	SEAL CRACKS
BRADY ST	WESTAIRE	WESTAIRE	BRADY	01	815	33	26,895	R	AC	0	66	71	74	\$217	516,858	SEAL CRACKS
BRADY CT	BRADY	END	BRADY	02	113	33	4,939	R	AC	0	70	73	76	\$37	410,444	SEAL CRACKS
BROWN ST	PACHECO	END	BROWN	2555	601	28	16,828	R	AC/AC	0	76	79	81	\$94	500,041	SEAL CRACKS
CASTRO ST	GREEN	MASONIC	CASTRO	2787	200	36	7,200	R	AC	0	71	74	77	\$52	417,166	SEAL CRACKS
CENTER AVE	REDWOOD	GLACIER	CENTER	6020	730	62	45,260	A	AC	0	44	87	88	\$72	1,527,534	SEAL CRACKS
CHILPANCINGO PKWY (WB)	CITY LIMITS	LAKE RIDGE	CHILPA	5890	1,875	27	50,625	A	AC	0	46	87	88	\$81	1,527,534	SEAL CRACKS
CHILPANCINGO PKWY (WB)	LAKE RIDGE	MORELLO	CHILPA	5920	1,660	24	39,840	A	AC	0	65	87	88	\$63	1,527,534	SEAL CRACKS
CORTE TERCERA	CALLE VERDE	TAVAN	CORTET	1330	440	25	11,000	R	AC	0	67	70	73	\$91	385,943	SEAL CRACKS
ELDERWOOD DR	ROLLING HILL	CENTER	ELDERW	5180	1,535	37	56,795	R	AC	0	75	79	81	\$328	545,680	SEAL CRACKS
ESCOBAR ST	455' E/O PINE ST	MARINA VISTA	ESCOBA	2695	670	29	19,430	A	AC	0	83	82	83	\$94	672,741	SEAL CRACKS
FERRY ST	ALLEN	BROWN	FERRY	2520	230	26	5,980	R	AC/AC	0	85	89	90	\$0	634,175,172	SEAL CRACKS
FERRY ST	JOE DiMAGGIO	MAIN	FERRY	2812	785	33	25,905	C	AC	0	83	83	84	\$116	542,122	SEAL CRACKS

** - Treatment from Project Selection

Scenarios - Sections Selected for Treatment

Interest: 3.50%

Inflation: 3.50%

Printed: 3/28/2023

Scenario: PTAP 23 - S3 Increase PCI by 5 Points Gradually

Year: 2027

Street Name	Begin Location	End Location	Street ID	Section ID	Length	Width	Area	FC	Surface Type	Area ID	Treatment			Cost	Rating	Treatment
											Current PCI	PCI Before	PCI After			
FERRY ST	WARD	GREEN	FERRY	2816	220	33	7,260	C	AC/AC	0	81	82	84	\$31	649,983	SEAL CRACKS
GENEVA CT	F ST	END	GENEVA	579	200	20	4,000	R	AC	0	69	72	75	\$31	402,142	SEAL CRACKS
H ST	CANYON	ALHAMBRA	H	695	450	41	18,450	C	AC	0	82	82	84	\$88	531,534	SEAL CRACKS
HOLLY VIEW DR	PINE	YALE	HOLLYV	3571	1,885	37	69,745	R	AC	0	68	71	74	\$563	394,199	SEAL CRACKS
IRIS ST	MARION	END	IRIS	522	150	10	1,500	R	AC	0	70	73	76	\$11	413,000	SEAL CRACKS
LAKE PARK CT	CHILPANCINGO	END	LAKEPA	4537	105	15	1,575	R	AC	0	69	72	75	\$12	402,100	SEAL CRACKS
LA SALLE ST	ULFINIAN	BROWN	LASALL	3320	225	27	6,075	R	AC	0	73	78	80	\$38	572,617	SEAL CRACKS
LA SALLE ST	ULFINIAN	BUSH	LASALL	3330	1,275	27	34,425	R	AC	0	80	84	85	\$142	743,375	SEAL CRACKS
MACALVEY DR	350' E/O ALHAMBRA (SUNNYBRAE)	SUNNYBREA DR	MACALV	1645	470	37	17,390	C	AC	0	51	87	88	\$28	1,061,909	SEAL CRACKS
MAIN ST	BERRELLESA	ALHAMBRA	MAIN	2670	225	35	7,875	A	AC/AC	0	81	85	86	\$22	1,754,318	SEAL CRACKS
MAIN ST	COURT	PINE	MAIN	2920	200	36	7,200	C	AC	0	84	84	85	\$30	548,909	SEAL CRACKS
MAIN ST	CASTRO ST	COURT ST	MAIN	2930	1,075	35	37,625	R	AC/AC		77	81	82	\$192	518,081	SEAL CRACKS
MARINA VISTA	SHELL	I-680 (CITY LIMIT)	MARINA	2725	1,850	46	85,100	A	AC/AC	0	82	83	85	\$318	982,517	SEAL CRACKS
MARINA VISTA	ESUDILLO	70 FT W/O CASTRO	MARINA	2755	515	33	16,995	R	AC/AC		76	80	82	\$90	634,787	SEAL CRACKS
MCMAHON CT	ALHAMBRA AVE	END	MCMACT	10	760	34	26,776	R	AC		75	79	81	\$153	637,432	SEAL CRACKS
MUIR RD	CENTER AVE	ARANA DR	MUIR	4220	1,970	52	102,440	C	AC	0	49	87	88	\$166	1,061,909	SEAL CRACKS
MUIR RD	FOUNTAINHEAD	CITY LIMITS	MUIR	4255	2,100	37	77,700	C	AC/AC	0	81	85	86	\$224	1,169,116	SEAL CRACKS
MUIR STATION RD	1100' W/O CENTER AVE	CENTER AVE	MUIRST	4215	1,100	38	41,800	C	AC	0	50	87	88	\$68	1,061,909	SEAL CRACKS
OLD ORCHARD RD	1075 FT N/O ARNOLD DR	HOWE RD	OLDORC	04	1,075	17	18,275	C	AC		48	87	88	\$30	1,061,909	SEAL CRACKS
ORCHARD VIEW AVE	WESTAIRE	TRAILVIEW	ORCHAR	01	1,425	33	47,025	R	AC	0	68	71	74	\$380	393,860	SEAL CRACKS
PACHECO BLVD	PINE ST	POTTER ST	PACHEC	3892	3,323	39	129,597	A	AC	0	76	76	78	\$865	637,550	SEAL CRACKS
PALM AVE	1400' S/O MONTEREY	MONTEREY (C.L.)	PALM	3718	1,440	26	37,440	C	AC	0	50	87	88	\$61	1,061,909	SEAL CRACKS
PINE ST	SHELL	BUSH	PINE	3860	975	26	25,350	C	AC/AC	0	49	87	88	\$41	1,061,909	SEAL CRACKS
PINE ST	BUSH	GREGORY	PINE	3864	805	27	21,735	C	AC	0	48	87	88	\$35	1,061,909	SEAL CRACKS
PINE ST	GREGORY AVE	JONES ST	PINE	3880	1,580	27	42,660	C	AC		51	87	88	\$69	1,061,909	SEAL CRACKS
RAAP AVE	K ST	Euclid	RAAP	777	513	26	13,338	R	AC/AC	0	75	79	81	\$75	569,130	SEAL CRACKS
ROBINSON ST	ARREBA	BERRELLESA	ROBINS	395	695	25	17,375	R	AC/AC	0	73	78	80	\$108	565,180	SEAL CRACKS
ROSEANN DR	ROLLING HILL	MUIR	ROSEAN	5520	1,040	37	38,480	R	AC	0	73	76	78	\$260	431,608	SEAL CRACKS
SIERRA DR	DONEGAL	END	SIERRA	1560	90	33	2,970	R	AC	0	80	82	83	\$14	452,214	SEAL CRACKS
TALBART ST	ESCOBAR	MAIN ST	TALBER	115	240	31	7,440	R	AC/AC		77	82	83	\$35	629,464	SEAL CRACKS
TRAILHEAD WAY	ORCHARD VIEW	TRAILVIEW	TRAILH	01	575	33	18,975	R	AC	0	69	72	75	\$149	401,640	SEAL CRACKS
TRAILVIEW CIR	WESTAIRE	WESTAIRE	TRAILV	01	1,510	33	49,830	R	AC	0	69	72	75	\$390	401,640	SEAL CRACKS

** - Treatment from Project Selection

Scenarios - Sections Selected for Treatment

Interest: 3.50%

Inflation: 3.50%

Printed: 3/28/2023

Scenario: PTAP 23 - S3 Increase PCI by 5 Points Gradually

Year: 2027

Street Name	Begin Location	End Location	Street ID	Section ID	Length	Width	Area	FC	Surface Type	Area ID	Current PCI	Treatment		Cost	Rating	Treatment	
												PCI Before	PCI After				
VINE HILL WAY	Morello Ave	Center Ave	VINEHI	5374	1,638	24	39,312	C	AC	0	46	87	88	\$64	1,061,909	SEAL CRACKS	
VISTA WAY	ESTUDILLO	PINE	VISTA	3820	1,875	33	61,875	C	AC/AC	0	79	75	77	\$437	564,567	SEAL CRACKS	
WATERFRONT RD	WEST CITY LIMIT	EAST CITY LIMIT	WATERF	01	2,550	42	107,100	A	AC	0	78	78	80	\$644	658,683	SEAL CRACKS	
WILDCROFT DR	W/O ALHAMBRA AVE	VALLEY GLEN LANE	WILDCR	1615	175	26	4,550	R	AC		71	74	77	\$33	417,205	SEAL CRACKS	
WILLIAM HENRY WAY	LIKINS	DEGNAN	WMHEN	880	225	32	7,200	R	AC	0	73	76	78	\$49	429,594	SEAL CRACKS	
Treatment Total													\$10,230				
Year 2027 Area Total								4,243,210	Year 2027 Total				\$8,998,790				
Grand Total Section Area:								15,115,320	Grand Total				\$41,051,850				

This Page Intentionally Left Blank

Appendix G

QUALITY MANAGEMENT REPORT

**City of Martinez
Quality Management Report**

NCE

Street ID	Section ID	Street Name	Begin Location	End Location	Functional Class	PCI Date	PCI	Re-inspected PCI
ALLEN	460	ALLEN ST	BERRELLESA	RICHARDSON	R	10/21/2022	21	74
ANDREW	3492	ANDREWS DR	PINE	NICOLETTE	R	10/13/2022	82	82
ARNOLD	4190	ARNOLD DR	650' W/O MORELLO	55 FT W/O SHADOW FALLS DR	A	8/18/2022	100	68
ARNOLD	4225	ARNOLD DR	345 FT N/O MORELLO AVE	650 FT W/O MORELLO AVE	A	8/18/2022	100	100
BEECH	3310	BEECH ST	PACHECO	LA SALLE	R	10/13/2022	87	87
BEECHW	5390	BEECHWOOD DR	CENTER	CHERRYWOOD	R	8/31/2022	99	99
BOYNTO	3350	BOYNTON AVE	BUSH	GREGORY AVE	R	10/11/2022	81	33
BROOKV	3550	BROOKVIEW CT	PINE	END	R	10/13/2022	94	94
BRYCE	4950	BRYCE DR	OLYMPIC	MONO	R	9/2/2022	98	98
BUCKLE	190	BUCKLEY ST	ALHAMBRA	BERRELLESA	R	9/30/2022	65	65
BUSH	3360	BUSH ST	PACHECO	PINE	C	10/10/2022	93	93
CASTRO	2795	CASTRO ST	BROWN	A	R	10/18/2022	81	99
CASTRO	2797	CASTRO ST	A	BERTOLA	R	10/18/2022	96	96
CENTER	6070	CENTER AVE (WB)	1000 FT S/O MUIR RD	MUIR RD	R	10/3/2022	76	76
COURT	2900	COURT ST	MELLUS	105 FT S/O THOMPSON	R	10/17/2022	94	94
DOUGLA	3905	DOUGLAS DR (EB)	320 FT W/O PINE ST	PINE ST	R	10/6/2022	99	99
DOUGLA	3910	DOUGLAS DR (WB)	PINE	320 FT W/O PINE	R	10/13/2022	99	99
DOUGLA	3915	DOUGLAS DR (WB)	320 FT W/O PINE ST	1000 W/O PINE ST	R	10/6/2022	99	99
DOUGLA	3920	DOUGLAS DR (EB)	1000 FT W/O PINE ST	320 FT W/O PINE ST	R	10/6/2022	95	95
DOUGLA	3925	DOUGLAS DR	1000 FT W/O PINE ST	1475 FT W/O PINE ST	R	9/14/2022	77	12
DOUGLA	3930	DOUGLAS DR	1475 FT W/O PINE	END	R	9/14/2022	68	99
DUTRA	789	DUTRA RD	FRANKLIN CANYON	PERRIN	R	10/17/2022	73	82
ELDERW	4370	ELDERWOOD DR	MORELLO	315' S/O BERNARD (C.L.)	C	8/21/2022	99	99
ESTUDI	2777	ESTUDILLO ST	ESCOBAR	MAIN	C	10/19/2022	73	73
ESTUDI	2802	ESTUDILLO ST	SOTO	BROWN	R	8/26/2022	87	87
ESTUDI	2808	ESTUDILLO ST	GREEN	WARD	R	8/26/2022	100	100
FRONT	2940	FRONT ST	MILLER	END	R	9/2/2022	74	12
HAAG	1985	HAAG RD	BRACKMAN	END	R	10/14/2022	72	72
HARBOR	3370	HARBOR VIEW DR	PINE	BUSH	R	10/14/2022	2	38
HENRIE	2850	HENRIETTA ST	COURT	END	R	10/18/2022	91	91

**City of Martinez
Quality Management Report**

NCE

Street ID	Section ID	Street Name	Begin Location	End Location	Functional Class	PCI Date	PCI	Re-inspected PCI
HENRIE	3090	HENRIETTA ST	PINE	WILLOW	R	10/18/2022	91	91
HIDDEN	4680	HIDDEN LAKES CT	HIDDEN LAKES	END	R	9/6/2022	94	94
HULL	5570	HULL LN	MUIR	END	R	10/12/2022	71	41
LAKEXO	4525	LAKWOOD PL	CHILPANCINGO	END	R	10/19/2022	63	99
MARINA	2725	MARINA VISTA	SHELL	I-680 (CITY LIMIT)	A	10/18/2022	83	83
MARION	520	MARION TERRACE	C ST	END	R	10/18/2022	77	77
MIDWAY	10	MIDWAY CT	MIDWAY	END	R	9/7/2022	99	99
MIDWAY	4030	MIDWAY DR	200' N/O BANBURY (END)	MIDHILL (END)	C	9/7/2022	66	66
MORELL	4000	MORELLO AVE	200' N/O MARIE	600' S/O MARIE	C	8/18/2022	62	62
MORELL	5862	MORELLO CT	MORELLO	END	R	10/11/2022	79	79
MORELL	5880	MORELLO AVE	CHILPANCINGO	CITY LIMITS	C	10/20/2022	68	71
MORELL	5905	MORELLO AVE	CITY LIMITS	CHILPANCINGO	C	10/11/2022	76	82
MORELL	5915	MORELLO AVE	ARNOLD	VILLAGE OAKS	R	10/11/2022	79	80
MORELL	5935	MORELLO AVE	MIDHILL	600 SO OF MARIE	R	8/18/2022	100	100
MORELP	01	MORELLO PARK DR	END	MORELLO AVE	R	10/12/2022	89	89
MUIR	4230	MUIR RD	Veterans Dr	Roman Way	C	8/17/2022	100	100
MUIRST	4210	MUIR STATION RD	ALHAMBRA WAY	1100' W/O CENTER	C	8/17/2022	100	100
PALM	3714	PALM AVE	625' N/O VISTA	1400' S/O MONTEREY	C	8/25/2022	100	100
PERRIN	790	PERRIN RD	DUTRA	END	NCR	9/12/2022	82	82
RAINIE	4930	RAINIER CT	RAINIER	END	R	9/2/2022	99	99
RAINIE	4940	RAINIER DR	CENTER	OLYMPIC	R	9/2/2022	83	83
RICHAR	130B	RICHARDSON ST	MAIN ST	ESCOBAR	R	8/26/2022	96	96
RICKS	570	RICKS AVE	CANYON WY	GILGER AVE	R	8/22/2022	93	93
SEQUOI	4860	SEQUOIA DR	GLACIER	CENTER	R	9/2/2022	91	91
SERRAN	680	SERRANO ST	ST. MARYS ST	H ST	R	9/22/2022	85	47
SONORA	2060	SONORA CT	TAHOE	END	R	9/6/2022	94	94
STERLI	1410	STERLING DR	WEBSTER	END	R	10/3/2022	95	95
SUNRIS	01	SUNRISE DR	ARNOLD	PACHECO	R	10/5/2022	37	37
TALBER	80	TALBART ST	FOSTER	CARQUINEZ SCENIC DR	R	10/19/2022	84	36
TARANT	2760	TARANTINO DR	N COURT	END	R	10/19/2022	67	67
THISTL	1630	THISTLE CIR	THISTLE	THISTLE	R	9/16/2022	65	65

**City of Martinez
Quality Management Report**

NCE

Street ID	Section ID	Street Name	Begin Location	End Location	Functional Class	PCI Date	PCI	Re-inspected PCI
TUOLUM	3760	TUOLUMNE AVE	N/ END	S/ END	R	10/11/2022	69	69
ULFINI	3310	ULFINIAN WAY	Pine St	La Salle St	R	10/14/2022	67	67
WALNUT	3450	WALNUT ST	MONTEREY AVE	W SHELL AVE	R	10/20/2022	25	25
WATERF	01	WATERFRONT RD	WEST CITY LIMIT	EAST CITY LIMIT	A	10/21/2022	79	79
WESTVI	3580	WESTVIEW CT	PINE	END	R	10/14/2022	70	70
WILDCR	1610	WILDCROFT DR	ALHAMBRA	END	R	9/23/2022	17	17