

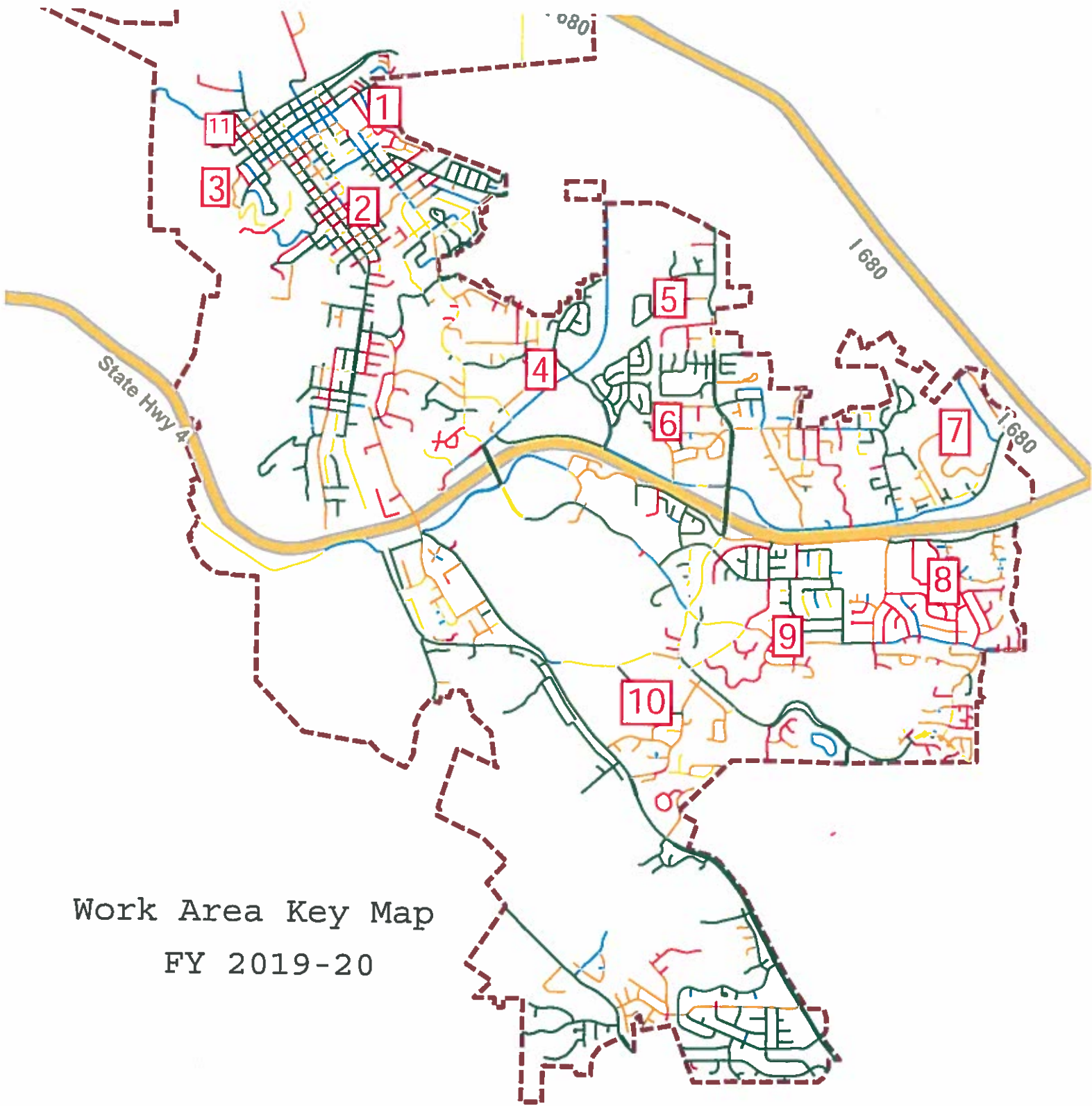
# **APPENDIX A**

KEY MAP

STREET LIST BY AREA

GENERAL PLANS

# 2019-20 Measure D Street Improvement Program



Work Area Key Map  
FY 2019-20

# 2019-20 Measure D Street Improvement Program

## 2019-20 Measure D Street List

Area 1	Willow / Grandview area	FROM	TO
	Arreba St	Pine	End
	Azalea Ave	Susana	Warren
	Azalea Ct	Azalea	Grandview
	Grandview Ave	Mellus	End
	Grandview Ave	Ward	Main + 135'
	Grandview Ct	Grandview	End
	Henrietta St	Willow	Grandview
	Highland Ave	Grandview	Merrithew
	Huntington Ct	Ward	End
	La Salle St	Warren	Arreba
	Lafayette St	Ward	End (N)
	Mellus St	Pine	Grandview
	Merrithew Dr	Highland	End
	Susana St	Willow	Grandview
	Warren St	Pine	Grandview
	Willow St	Susana	Arreba
	Willow St	Ward	End

Area 2	Castro St area	FROM	TO
	Arreba St	Ahambra	Castro
	Brown St	Berrellesa	End
	Castro St	Masonic	Jones
	Estudillo St	Susana	Brown
	Ferry St	Robinson	Brown
	Ferry St	Masonic	Henrietta
	Haven St	Richardson	Estudillo
	Henrietta St	Ahambra	Estudillo
	Jones St	Berrellesa	Estudillo
	Masonic St	Berrellesa	Estudillo
	Mellus St	Berrellesa	Castro
	Robinson St	Berrellesa	Castro
	Robinson St	Estudillo	End
	Warren St	Richardson	Estudillo

Area 3	Hillside Drive area	FROM	TO
	Carquinez Wy	Main	Green
	Green St	Berrellesa	Talbart St
	Hillside Dr	Green	Panoramic
	Panoramic Dr	Hillside Dr	End
	Richardson St	Ward	Green
	W. Green St	Carquinez Way	Green Lane

Area 4	Yale Street area	FROM	TO
	Hollyview Ct	Yale St	End
	Kelly Ave	Yale	Monterey
	Missorri St	Holly View Dr	End
	Saxon St	Missouri	End
	Wayne St	Missouri	End
	Wyoming St	Public Portion	
	Yale St	Palm Ave	End

Area 5	Morello Ave. (North area)	FROM	TO
	Dandanelle Dr	Marie	End
	Dardanelle Ct	Dardanelle Dr	End
	Marie Ave	Morello	End
	Robinsdale Rd	Morello	End

# 2019-20 Measure D Street Improvement Program

Area 6

Morello Ave. (Village Oaks area)	FROM	TO
Baylands Dr	Village Oaks	Shadow Falls
Coldsprings Ct	Stoneybrook	End
Greenway Dr	Palisade Dr	End
Loretto Ct	Morello	End
Palisade Ct	Palisade Dr	End
Palisade Dr	Morello	End
Riverwood Cir	Village Oaks	Village Oaks
Shadow Falls Dr/Cir	Arnonld	End
Stoneybrook Dr	Village Oaks	Baylands
Sun Ct	Stoneybrook	End
Village Oaks Dr	Morello	Shadow Falls
Willow Creek Ln	Village Oaks	Shadow Falls

Area 7

Starflower Dr area	FROM	TO
Bayleaf Ct	Foxhill Dr	end
Bridgeport Way	Starflower	for 200 feet
Caudel Ct	Millano	end
Cunningham Ln	Thatcher Dr	Gloucester Ln
Foxhill Dr	Starflower	end
Fries	off Cunningham Ln	all
Gloucester Ln	off Cunningham Ln	all
La Veranda Pl	Millano	end
Marazzani Dr	Thatcher Dr	end
Rosemary Ct	Millano	end
Roux Ct	Millano	End
Starflower Dr	Arnold	Arnold (all)
Whittenmyer Ct	Foxhill Dr	End (both sides)

Area 8

Sweetwater area	FROM	TO
Alps Ct	Sweetwater	End
Blackrock Pl	Sweetwater	End
Boulder Creek Ct	Sweetwater	End
Dry Creek Ct	Sweetwater	End
East Peak Ct	Sweetwater	End
East View Pl	Sweetwater	End
Fountainhead Ct	Muir	End
Freshwater Ct	Sweetwater	End
Highcliff Ct	Sweetwater	End
North Peak Pl	Sweetwater	End
Range Pl	Sweetwater	End
Rangeview Pl	Sweetwater	End
Redrock Pl	Sweetwater	End
Rock Pass Pl	Sweetwater	End
Southwest Ct	Sweetwater	End
Stillcreek Ct	Sweetwater	End
Stillspring Pl	Sweetwater	End
Sweetwater Dr	Arnold	Arnold (all)
Westward Pl	Sweetwater	End

Area 9

Glacier area	FROM	TO
Glacier Ct	Glacier Dr	End
Glacier Dr	Olympic	Center
Klamath	Ophir	End
Lakeside Ct	Ophir	End
Lava Cts	Ophir	End
Ophir Ct	Glacier Dr	End

# 2019-20 Measure D Street Improvement Program

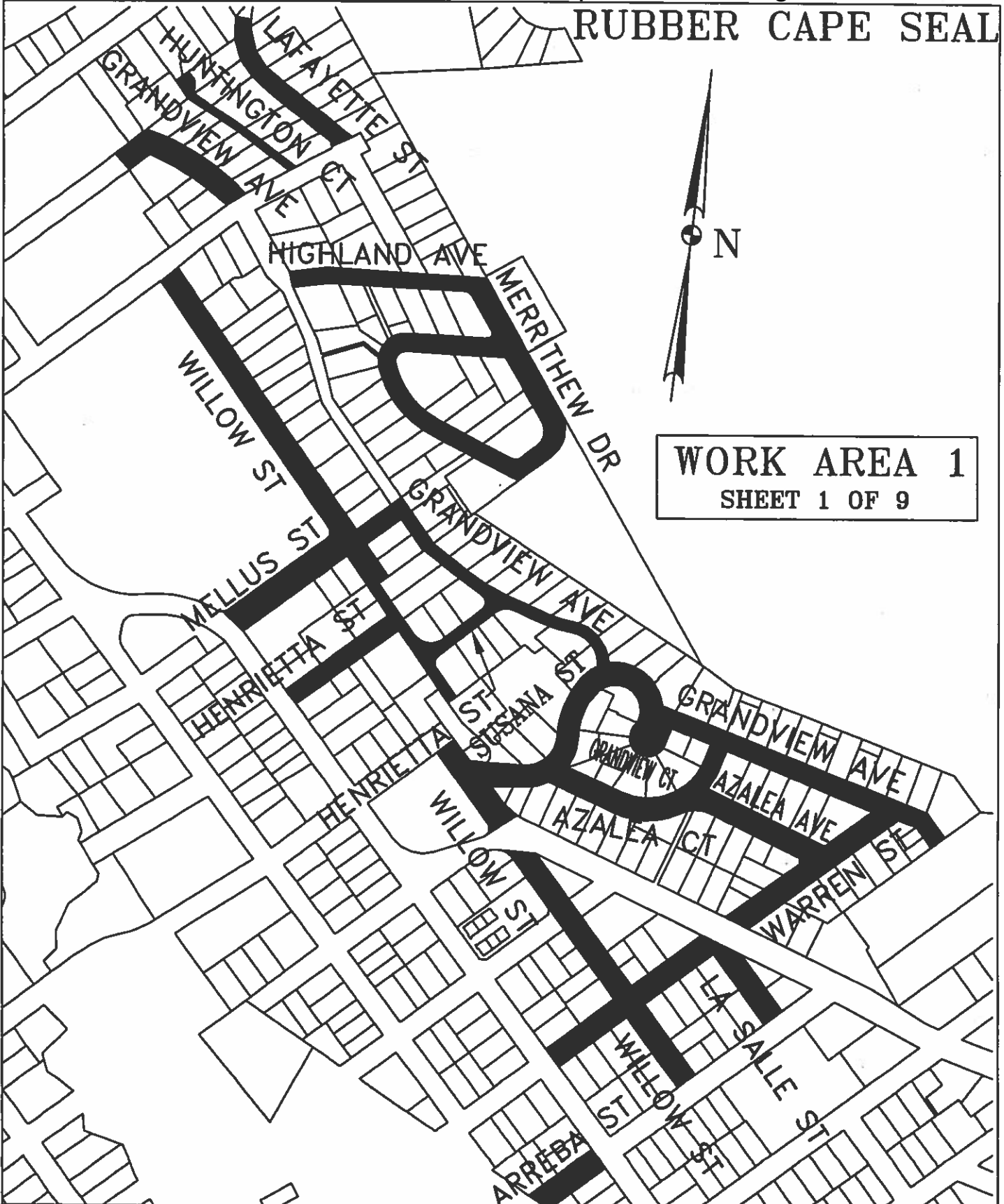
**Area 10**

Vine Hill Way / Macalvey area	FROM	TO
Alhambra Hills Ct	Alhambra Hills Dr	End
Alhambra Hills Dr	Alhambra Ave	Macalvey Dr
Augustine Dr	Macalvey Dr	End
Blue Canyon Way / Ct	Macalvey Dr	End
Briar Dr	Sunnybrae Dr	End
Greenview Ct	Morello	End
Jay Pl	Morello	Augustine
Macalvey Dr	Morello	Alhambra
Mt. Hoot Ct	Alhambra Hills Dr	End
Mt. Kennedy Dr	Alhambra Hills Dr	End
Mt. Tam Ct	Macalvey Dr	End
Oak Crest Ct	Morello	End
Ortega Dr	Augustine	Augustine
Stonecreek Ct	Macalvey Dr	End
Sunnybrae Ct	Sunnybrae Dr	End
Sunnybrae Dr	Macalvey Dr	Briar Dr
Vine Hill Wy	Morello	John Muir
White Mountain Ct	Sunnybrae Dr	End

**Area 11**

Talbart St area	FROM	TO
Buckley St	Richardson	Talbart St
Carquinez Scenic Dr.	St No. 16 CSD	City Limits (past bollard)
Embarcadero	Berrellesa	end
Escobar St	Berrellesa	Talbart St
Foster St.	Berrellesa	end
Foster St.	Carquinez Scenic	end
Marina Vista	Berrellesa	Talbart St
Talbart St	Foster	Escobar
Ward St	Berrellesa	Talbart St

# RUBBER CAPE SEAL



**WORK AREA 1**  
SHEET 1 OF 9



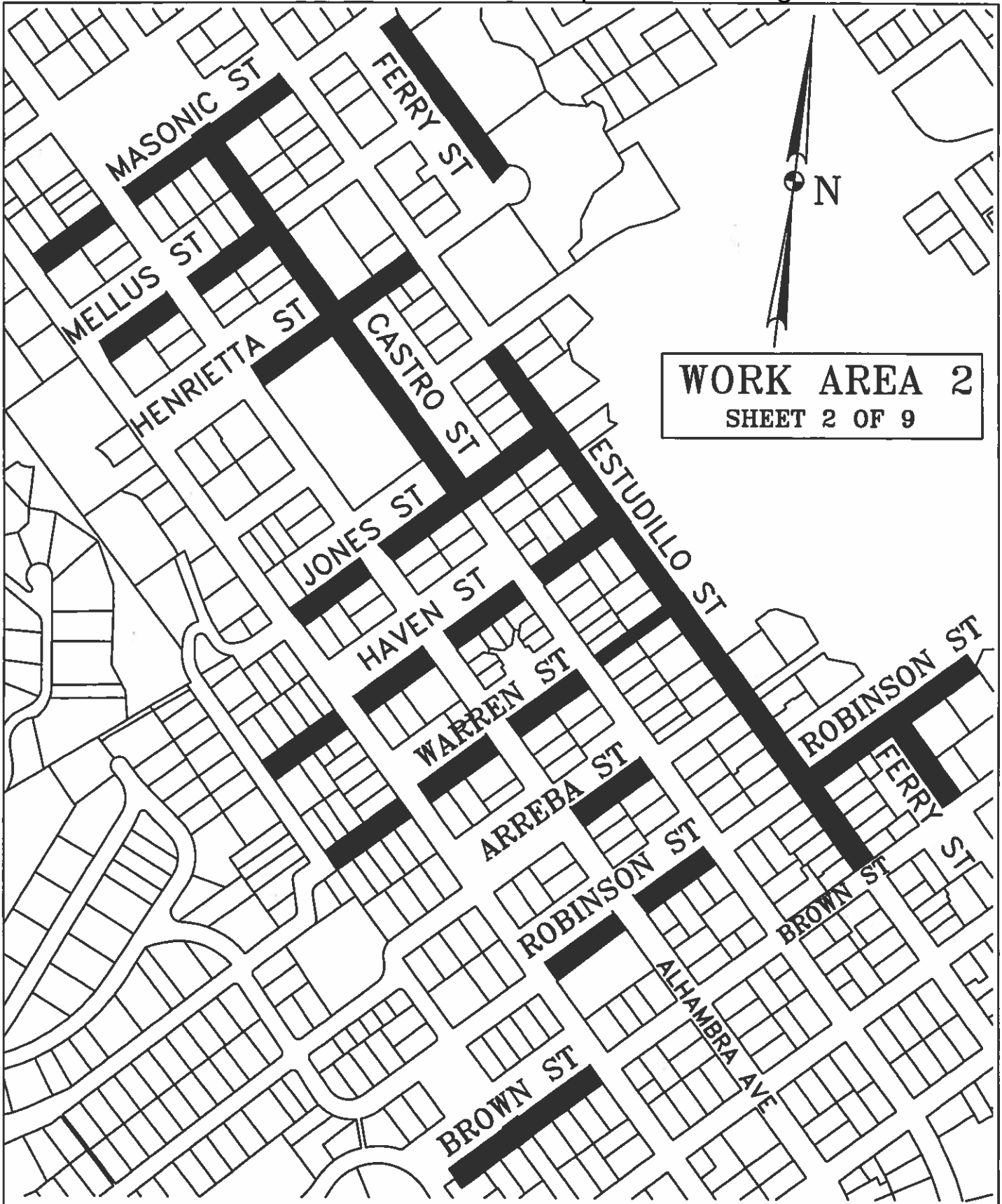
**Jacobs Engineers**  
370 Village Square  
Orinda, California 94563

**CITY OF MARTINEZ**  
2019-2020 MEASURE D PAVEMENT  
REHABILITATION PROJECT

PROJECT NO. C1065

SCALE	NTS
DATE	MARCH 1, 2019
BY	G JACOBS
JOB NO.	1801.1

2019-20 Measure D Street Improvement Program



**WORK AREA 2**  
SHEET 2 OF 9



**Jacobs Engineers**  
370 Village Square  
Orinda, California 94563

**CITY OF MARTINEZ**  
2019-2020 MEASURE D PAVEMENT  
REHABILITATION PROJECT

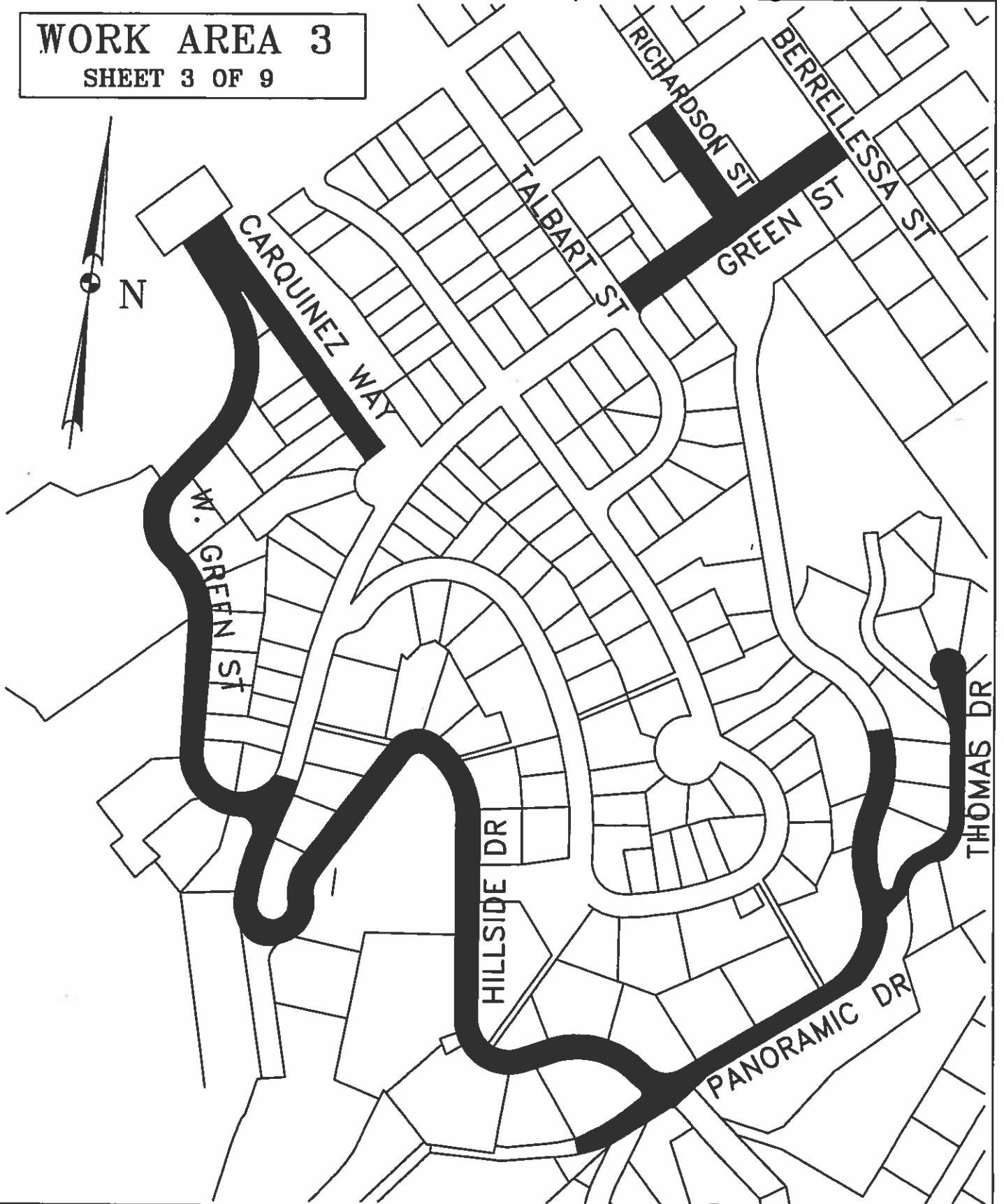
PROJECT NO. C1065

SCALE NTS
DATE MARCH 1, 2019
BY G JACOBS
JOB NO. 1801.1

2019-20 Measure D Street Improvement Program

**WORK AREA 3**

SHEET 3 OF 9



**Jacobs Engineers**  
370 Village Square  
Orinda, California 94563

**CITY OF MARTINEZ**  
2019-2020 MEASURE D PAVEMENT  
REHABILITATION PROJECT

PROJECT NO. C1065

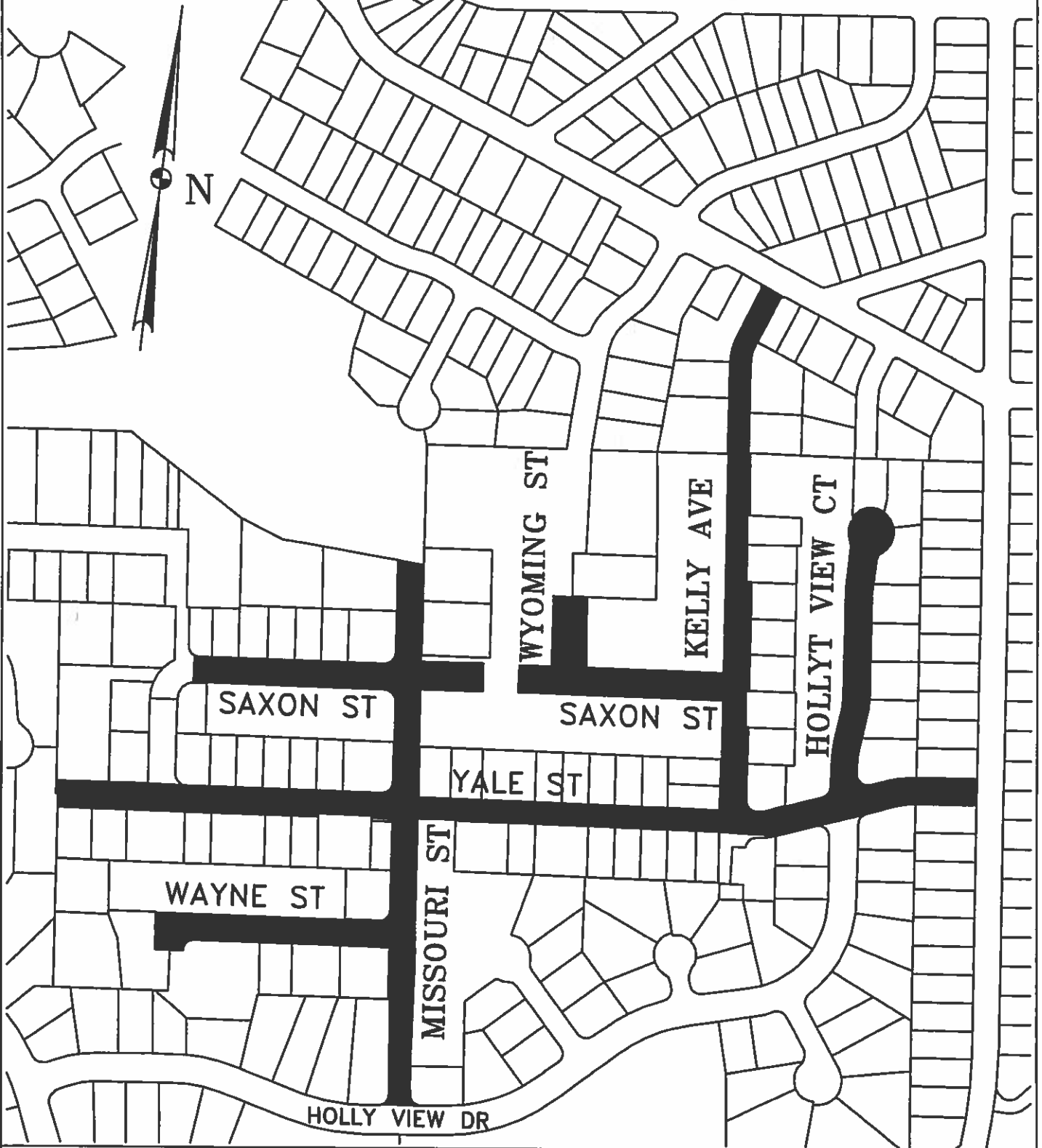
SCALE	NTS
DATE	MARCH 1, 2019
BY	G JACOBS
JOB NO.	1801.1



**WORK AREA 4**

**SHEET 4 OF 9**

**RUBBER CAPE SEAL**



**Jacobs Engineers**

370 Village Square  
Orinda, California 94563

**CITY OF MARTINEZ**  
2018-2019 MEASURE D  
PAVEMENT REHABILITATION PROJECT

PROJECT NO. C1065

SCALE	NTS
DATE	MARCH 1, 2019
BY	G JACOBS
JOB NO.	1801.1

# RUBBER CAPE SEAL

**WORK AREA 5**  
SHEET 5 OF 9



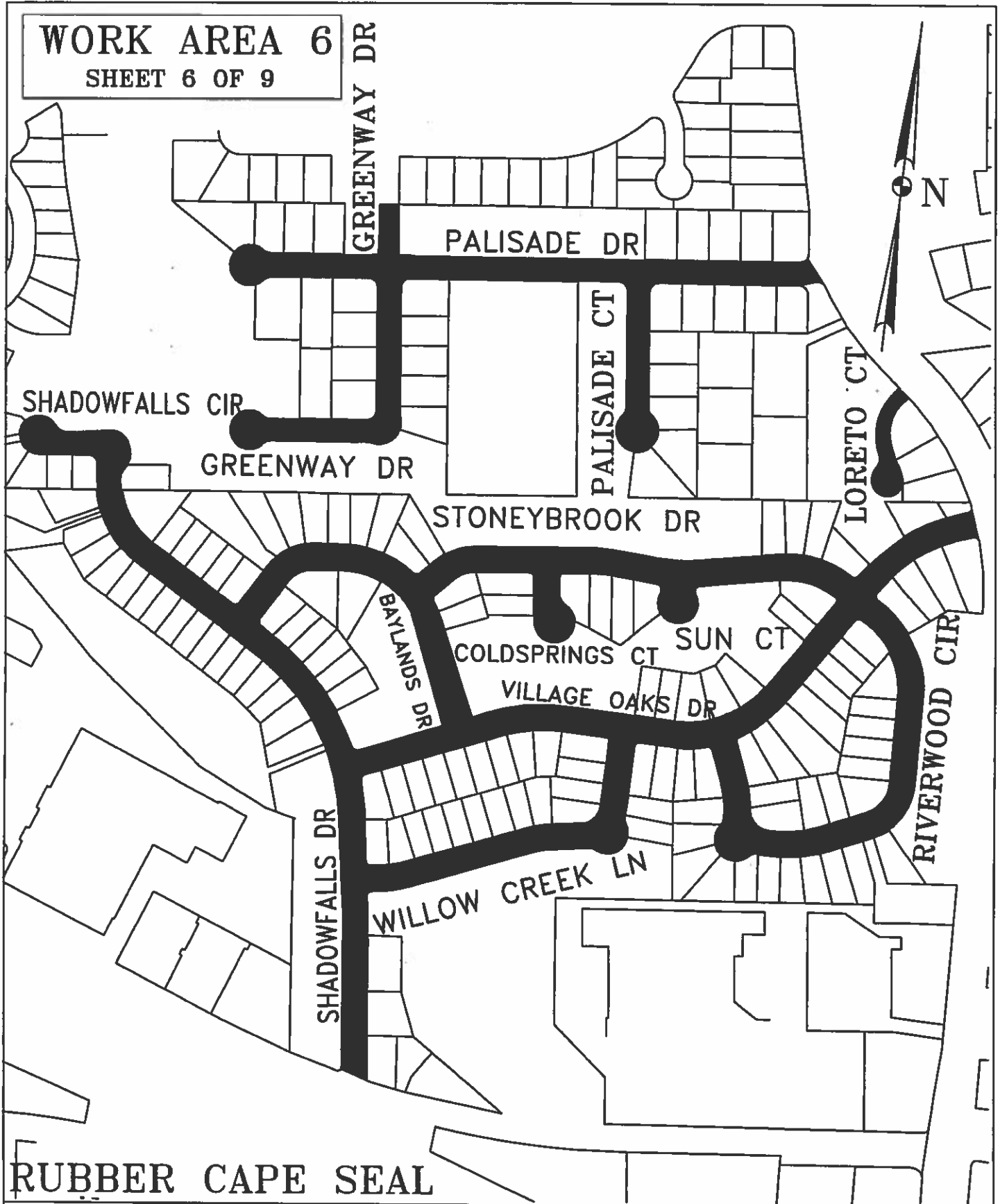
**Jacobs Engineers**  
370 Village Square  
Orinda, California 94563

**CITY OF MARTINEZ**  
2019-2020 MEASURE D PAVEMENT  
REHABILITATION PROJECT  
  
PROJECT NO. C1065

SCALE	NTS
DATE	MARCH 1, 2019
BY	G JACOBS
JOB NO.	1801.1

2019-20 Measure D Street Improvement Program

**WORK AREA 6**  
SHEET 6 OF 9



**RUBBER CAPE SEAL**



**Jacobs Engineers**  
370 Village Square  
Orinda, California 94563

**CITY OF MARTINEZ**  
2018-2019 MEASURE D PAVEMENT  
REHABILITATION PROJECT

PROJECT NO. C1065

SCALE	NTS
DATE	MARCH 1, 2019
BY	G JACOBS
JOB NO.	1801.1

**WORK AREA 7,8&9**

SHEET 7 OF 9

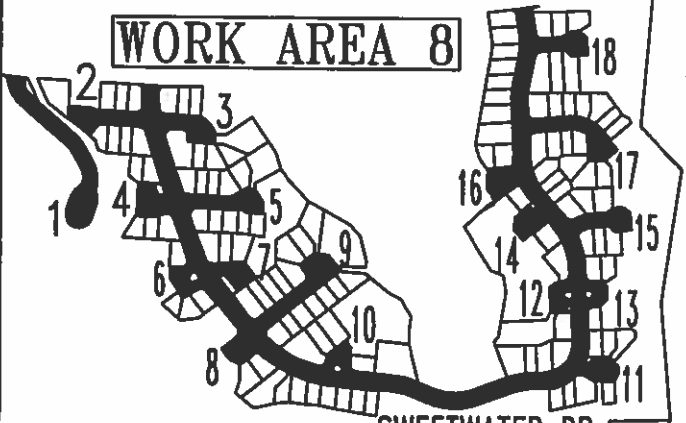
**RUBBER CAPE SEAL**

**WORK AREA 7**

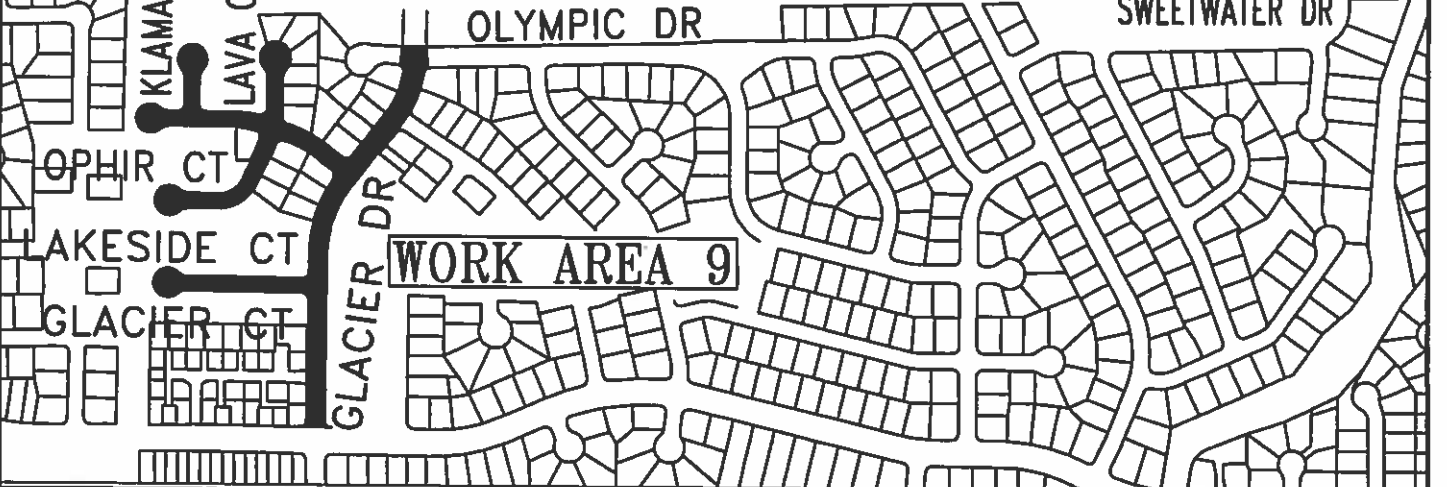


- |                     |                      |
|---------------------|----------------------|
| FOUNTAINHEAD CT (1) | WESTWARD PL (2)      |
| HIGHCLIFF CT (3)    | BLACKROCK PL (4)     |
| DRY CREEK CT (5)    | RANGE PL (6)         |
| FRESHWATER CT (7)   | STILLSRING PL (8)    |
| STILLCREEK CT (9)   | SOUTHWEST CT (10)    |
| RANGEVIEW PL (11)   | BOULDERCREEK CT (12) |
| ROCK PASS PL (13)   | ALPS CT (14)         |
| REDROCK PL (15)     | EAST PEAK CT (16)    |
| EASTVIEW PL (17)    | NORTH PEAK PL (18)   |

**WORK AREA 8**



**WORK AREA 9**



**Jacobs Engineers**  
370 Village Square  
Orinda, California 94663

**CITY OF MARTINEZ**  
2019-2020 MEASURE D PAVEMENT  
REHABILITATION PROJECT

PROJECT NO. C1065

SCALE NTS

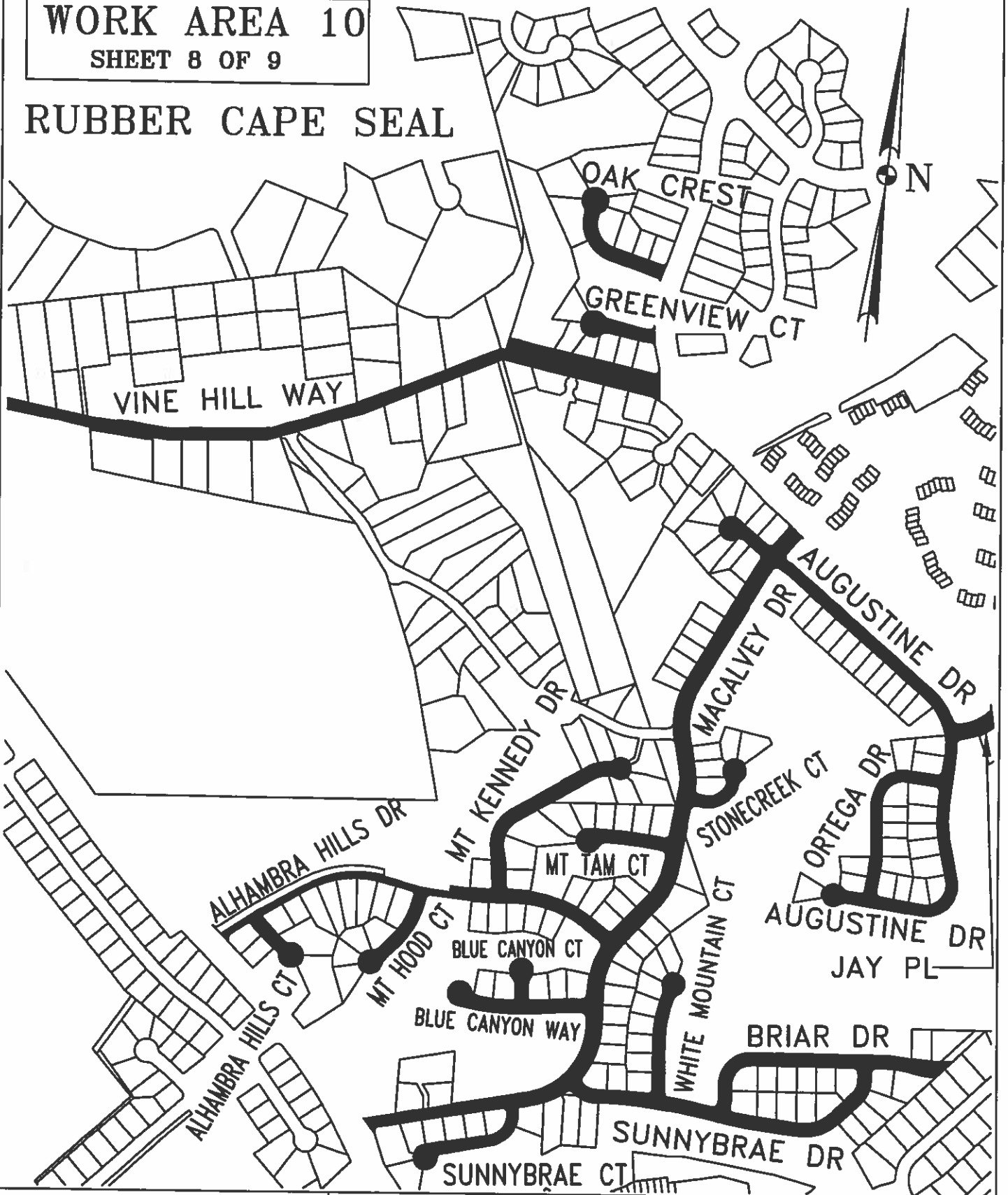
DATE MARCH 1, 2019

BY G JACOBS

JOB NO. 1801.1

**WORK AREA 10**  
SHEET 8 OF 9

**RUBBER CAPE SEAL**



**Jacobs Engineers**  
370 Village Square  
Orinda, California 94663

CITY OF MARTINEZ  
2018-2019 MEASURE D PAVEMENT  
REHABILITATION PROJECT

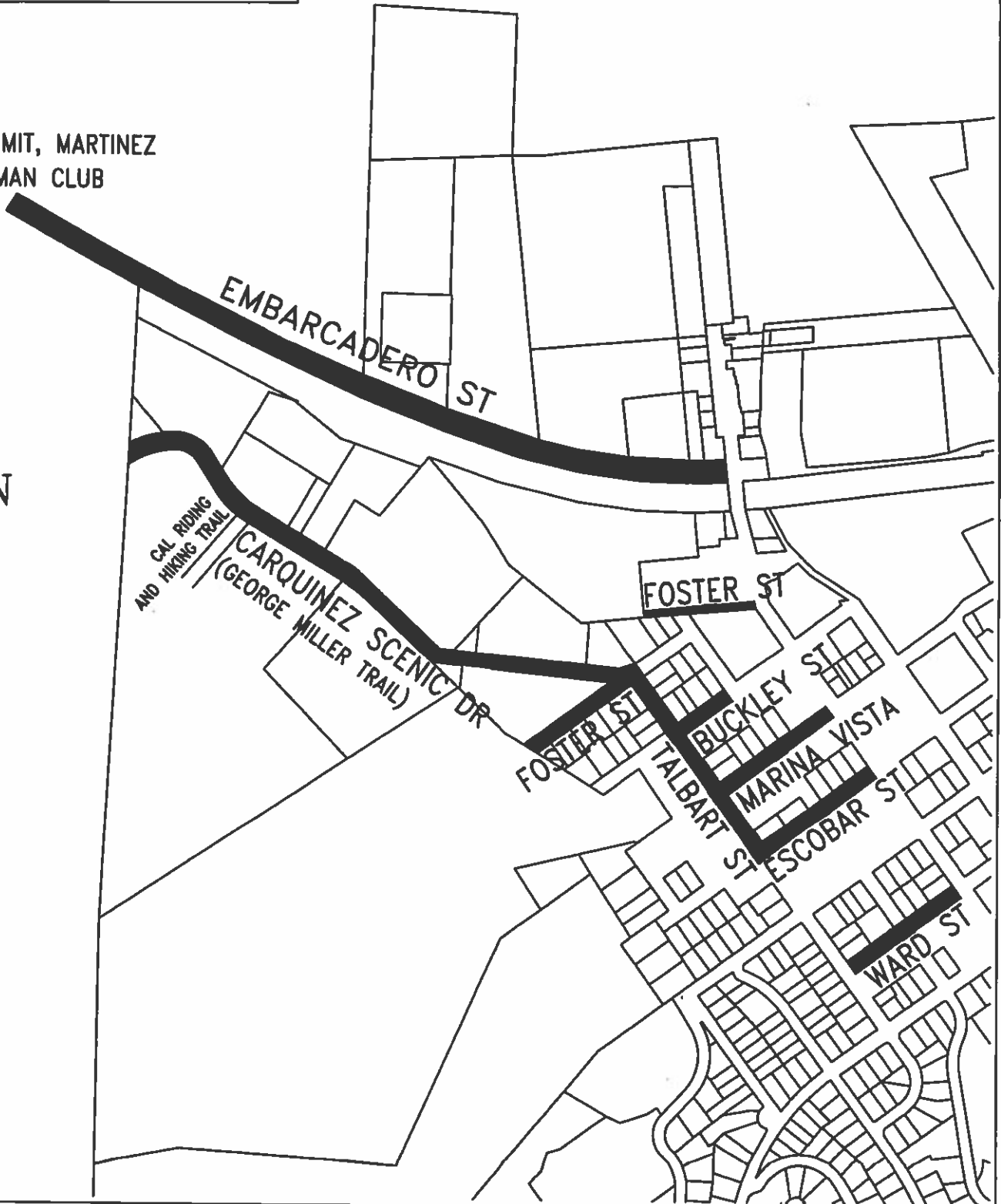
PROJECT NO. C1065

SCALE	NTS
DATE	MARCH 1, 2019
BY	G JACOBS
JOB NO.	1801.1

# RUBBER CAPE SEAL

**WORK AREA 11**  
SHEET 9 OF 9

WORK LIMIT, MARTINEZ  
SPORTSMAN CLUB



**Jacobs Engineers**  
370 Village Square  
Orinda, California 94563

CITY OF MARTINEZ  
2019-2020 MEASURE D PAVEMENT  
REHABILITATION PROJECT

PROJECT NO. C1065

SCALE	NTS
DATE	MARCH 1, 2019
BY	G JACOBS
JOB NO.	1801.1